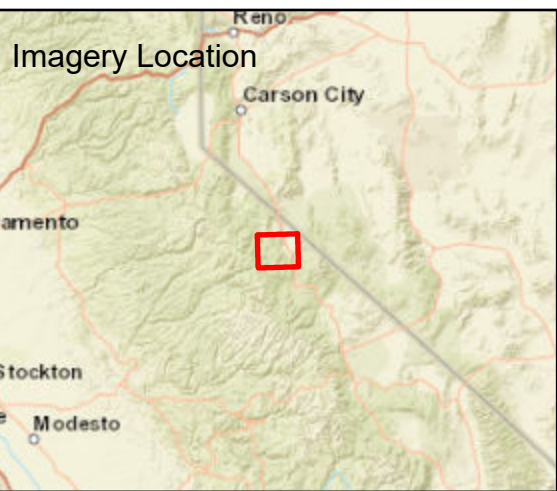





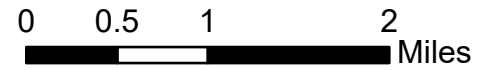
Fire: Slink
 Briefing Date: 20200906
 Imagery Date: 20200905
 Imagery Time: 2330 PDT
 IR Analyst: Cameron Rodriguez
 Interpreted Acreage: 20139.2

- Heat Perimeter
- Intense Heat
- Scattered Heat
- Isolated Heat Sources



WGS 1984 UTM ZONE 11N

SCALE: 1:67,055



Copyright: © 2013 National Geographic Society, i-cubed, Esri, HERE, Garmin, NGA, USGS, NPS

