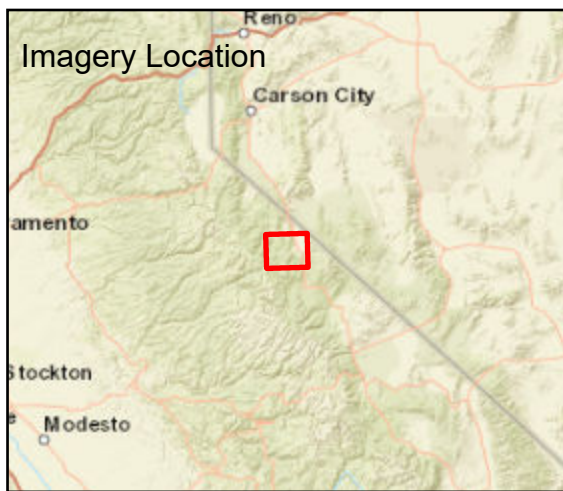





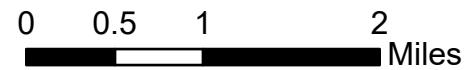
Fire: Slink  
 Briefing Date: 20200909  
 Imagery Date: 20200908  
 Imagery Time: 2300 PDT  
 IR Analyst: Kris Albrecht  
 Interpreted Acreage: 24066.26

- Heat Perimeter
- Intense Heat
- Scattered Heat
- Isolated Heat Sources



WGS 1984 UTM ZONE 11N

SCALE: 1:68,885



Copyright: © 2013 National Geographic Society, i-cubed, Esri, HERE, Garmin, NGA, USGS, NPS

