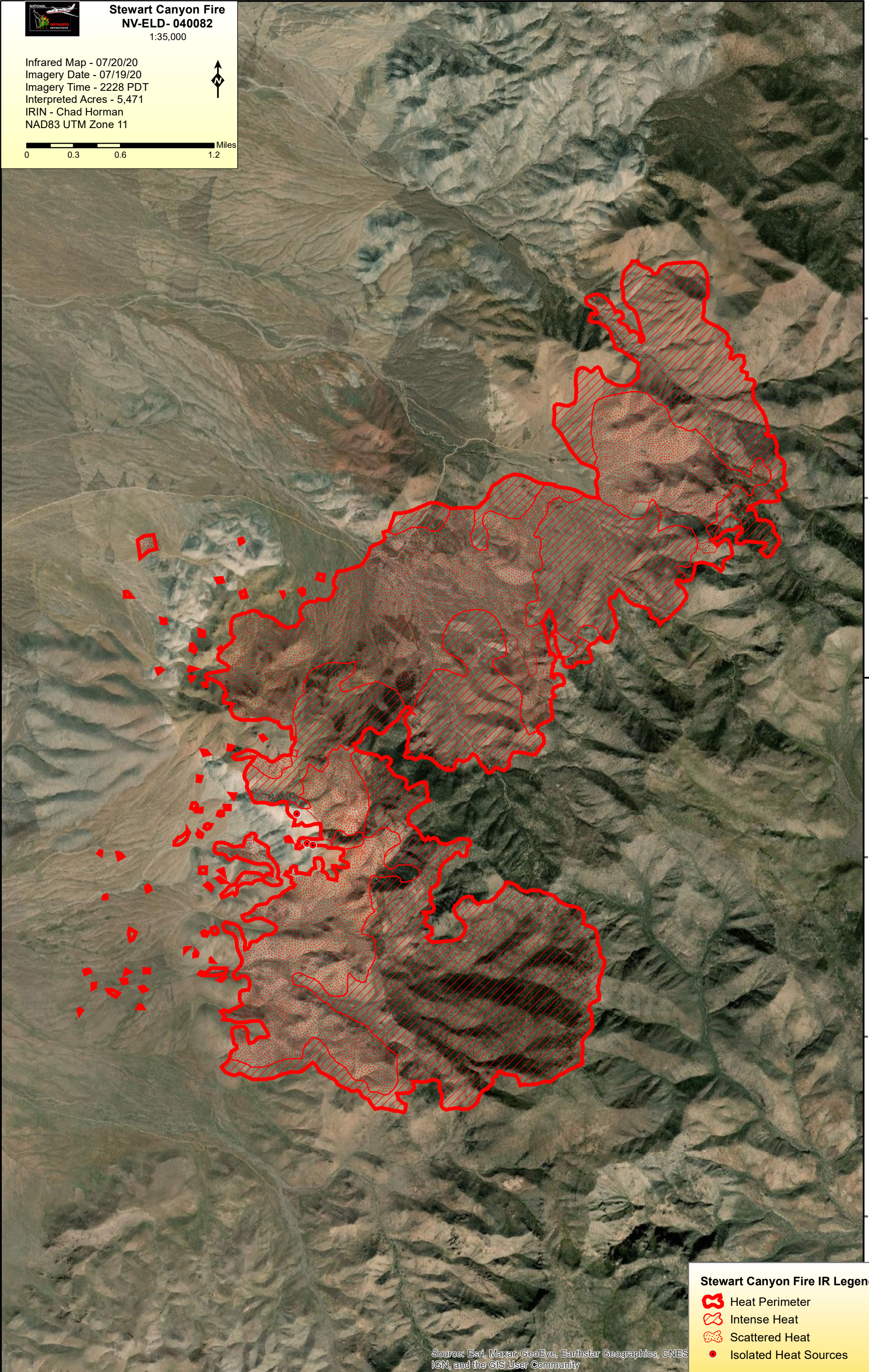









**Stewart Canyon Fire**  
**NV-ELD- 040082**  
1:35,000

Infrared Map - 07/20/20  
Imagery Date - 07/19/20  
Imagery Time - 2228 PDT  
Interpreted Acres - 5,471  
IRIN - Chad Horman  
NAD83 UTM Zone 11



**Stewart Canyon Fire IR Legend**

-  Heat Perimeter
-  Intense Heat
-  Scattered Heat
-  Isolated Heat Sources