

115°22'0"W

115°21'30"W

115°21'0"W

115°20'30"W

115°20'0"W

115°19'30"W



**INFRARED MAP**  
 Sulfert (ID-SDF-02187)  
 Flight: October 31, 2020 @0050 MDT  
 IRIN: Dale Gough  
 27 IR Acres  
 UTM 11 Nad 83

44°33'30"N

44°33'0"N

44°32'30"N




44°33'30"N

44°33'0"N

44°32'30"N



0 0.1 0.2 0.3 Miles

-  Heat Perimeter
-  Intense Heat
-  Scattered Heat

Source: Esri, Maxar  
IGN, and the GIS User Community

ID,

115°22'0"W

115°21'30"W

115°21'0"W

115°20'30"W

115°20'0"W

115°19'30"W