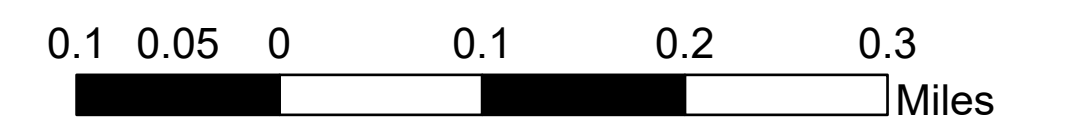


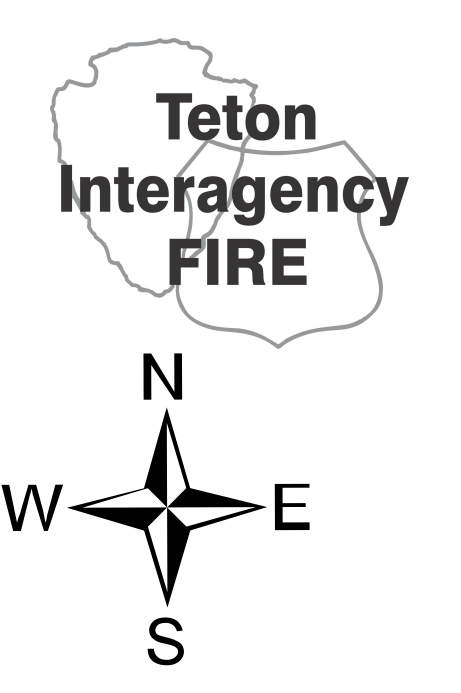
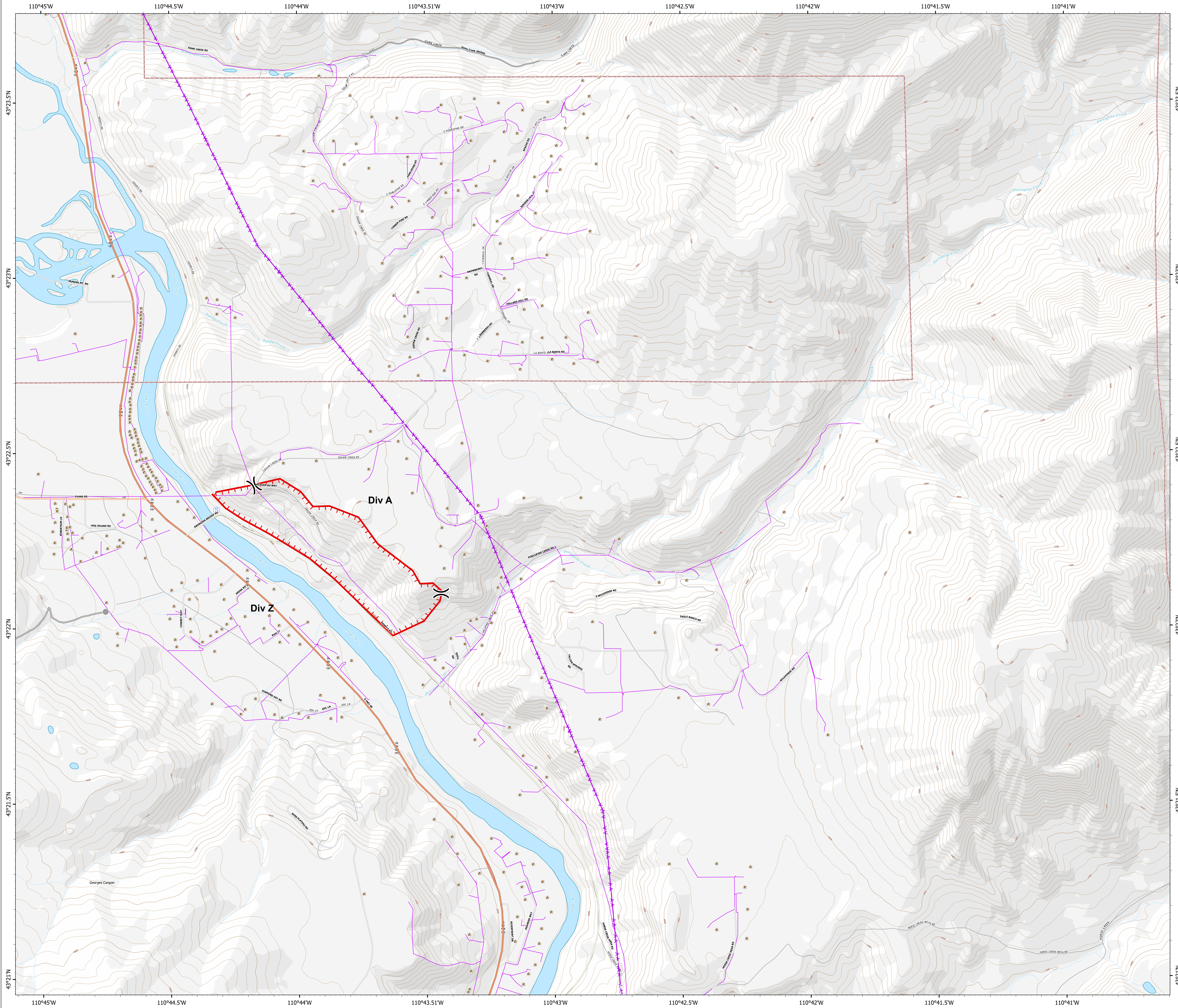
# Operations

Swinging Bridge  
Unit and Local ID  
9/7/2020 Day Ops

Appx 84ac at  
9/6/2020 2200 hrs



- Staging Area
- Other
- Division Break
- Uncontrolled Fire Edge
- Access or Improved Road
- Electric\_Transmission\_Line
- Primary\_Conductor
- Teton\_County\_Address
- Local
- CO
- FS
- US
- WY



cmm  
9/6/2020 2245  
Acres from hand drawn  
UTM NAD83, Zone 12