









	Drop Point	IR @ 2230 Sept. 18	Values At Risk
	Water Source		IR Isolated Heat Source
	Division Break		IR Intense Heat
	Uncontrolled Fire Edge		IR Scattered Heat
			Facilities
			Infrastructure
			Recreation
			Structures

IAP Map

Trap

IDSTF 0353

Sept. 20, 2020

Appx. 2,500 acres at





1:15,000

