









	Drop Point	<b>Values At Risk</b>		Communication	
	Water Source		Facilities		Infrastructure
	Division Break		Recreation		Structures
	Uncontrolled Fire Edge				

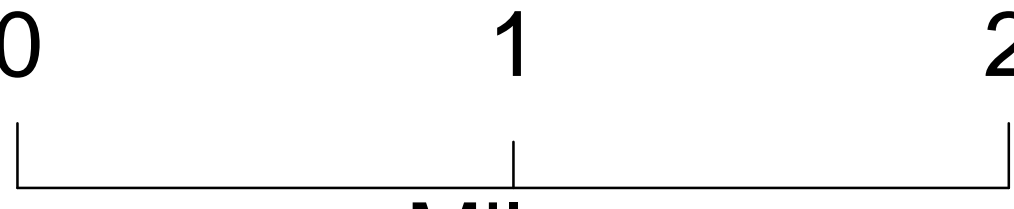
# Briefing Map

**Trap**  
IDSTF 0353  
Sept. 20, 2020

Appx. 2,500 acres at







0 1 2  
Miles

1:24,554

