

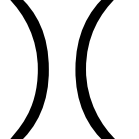




-  Drop Point
-  Water Source
-  Division Break
-  Uncontrolled Fire Edge
-  Contained Line

IAP Map

Trap
IDSTF 0353
 Sept. 21, 2020

Appx. 2,500 acres at

