



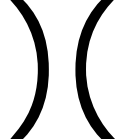


-  Drop Point
-  Uncontrolled Fire Edge
-  Water Source
-  Contained Line
-  Division Break

Briefing Map

Trap
IDSTF 0353
Sept. 21, 2020

Appx. 2,500 acres at

