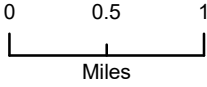










115°11'W 115°10'W 115°9'W 115°8'W 115°7'W 115°6'W 115°5'W 115°4'W 115°3'W

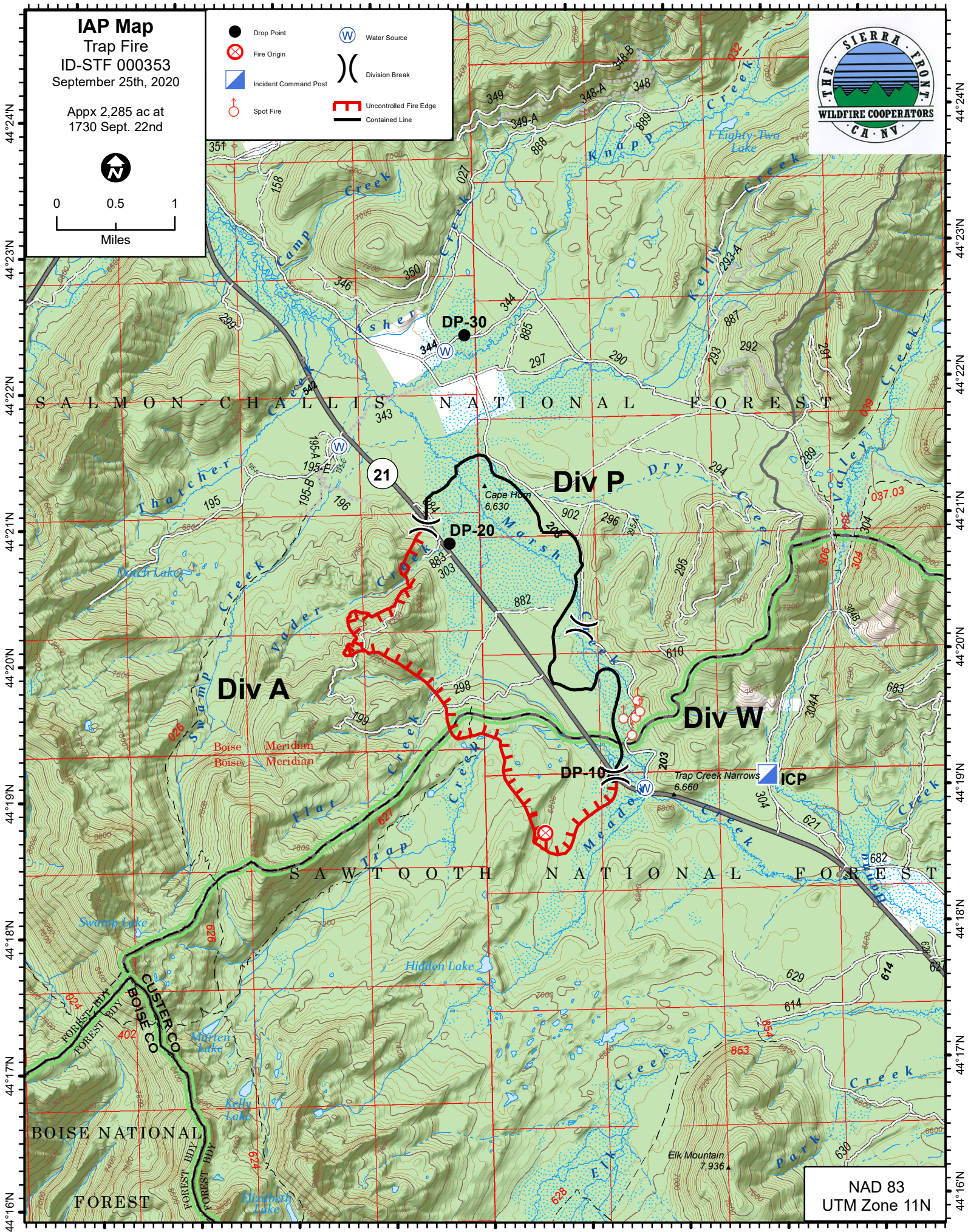
IAP Map

Trap Fire
ID-STF 000353
September 25th, 2020

Appx 2,285 ac at
1730 Sept. 22nd



-  Drop Point
-  Fire Origin
-  Incident Command Post
-  Spot Fire
-  Water Source
-  Division Break
-  Uncontrolled Fire Edge
-  Contained Line



NAD 83
UTM Zone 11N

115°11'W 115°10'W 115°9'W 115°8'W 115°7'W 115°6'W 115°5'W 115°4'W 115°3'W

44°24'N
44°23'N
44°22'N
44°21'N
44°20'N
44°19'N
44°18'N
44°17'N
44°16'N

44°24'N
44°23'N
44°22'N
44°21'N
44°20'N
44°19'N
44°18'N
44°17'N
44°16'N