










-  Uncontrolled Fire Edge
-  Contained Line
-  Drop Point
-  Fire Origin
-  Incident Command Post
-  Repeater
-  Spot Fire
-  Water Source
-  Division Break

Briefing Map

Trap
IDSTF 0353
Sept. 26, 2020

Appx. 2,285 acres

