











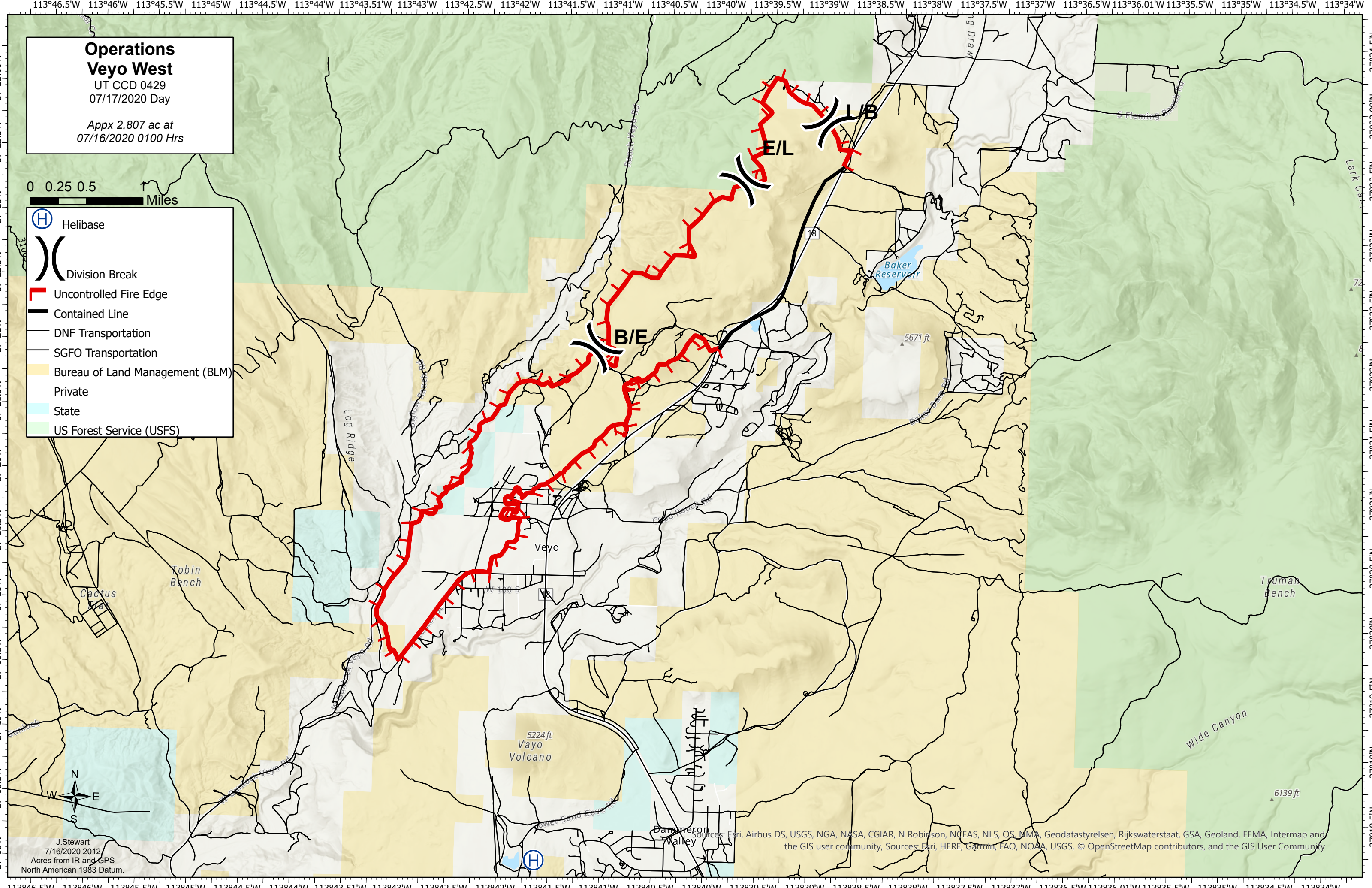
Operations Veyo West

UT CCD 0429
07/17/2020 Day

Appx 2,807 ac at
07/16/2020 0100 Hrs

0 0.25 0.5
Miles

-  Helibase
-  Division Break
-  Uncontrolled Fire Edge
-  Contained Line
-  DNF Transportation
-  SGFO Transportation
-  Bureau of Land Management (BLM)
-  Private
-  State
-  US Forest Service (USFS)



J.Stewart
7/16/2020 2012
Acres from IR and GPS
North American 1983 Datum.

Sources: Esri, Airbus DS, USGS, NGA, NASA, CGIAR, N Robinson, NCEAS, NLS, OS, MMA, Geodastystrelsen, Rijkswaterstaat, GSA, Geoland, FEMA, Intermap and the GIS user community, Sources: Esri, HERE, Garmin, FAO, NOAA, USGS, © OpenStreetMap contributors, and the GIS User Community