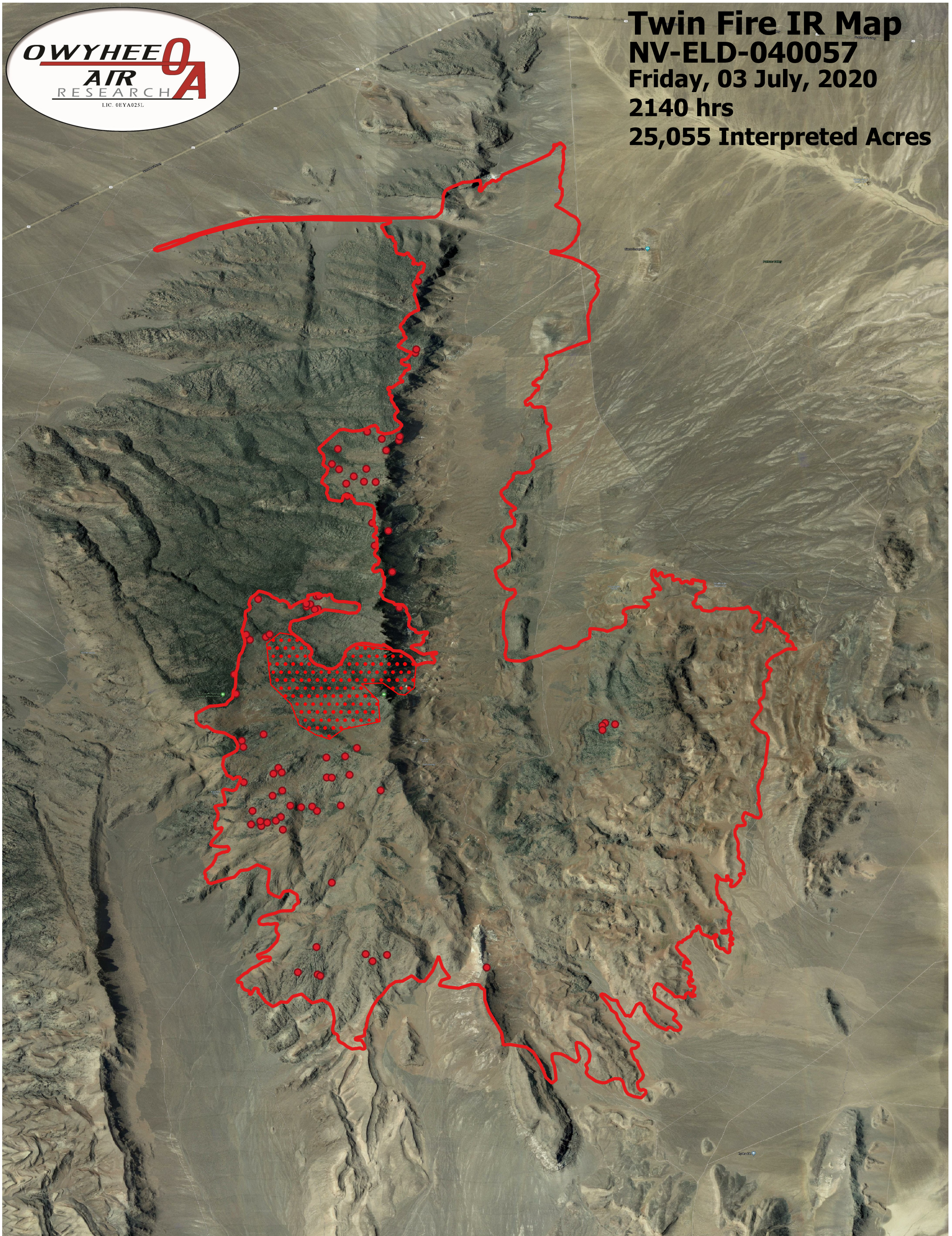







**Twin Fire IR Map**  
**NV-ELD-040057**  
**Friday, 03 July, 2020**  
**2140 hrs**  
**25,055 Interpreted Acres**



- Legend**
-  Burn Perimeter
  -  Scattered Heat
  -  Isolated Heat

Scale: 1:40,000  
Projection: WGS 84  
Produced by Owyhee Air Research, Inc.  
IR Interpreter: Dan Melody  
fire@owyheeair.com (208) 442-5405

