

Upper Provo Fire  
 Heat Acres: 470  
 UT-UWF-000615  
 Infrared Interpretation  
 Imagery Date:  
 2020/08/07 1936 Hrs



40°40'N

40°39'N

40°38'N

40°37'N

40°40'N

40°39'N

40°38'N

40°37'N

110°56'W

110°55'W





110°54'W

110°56'W

110°55'W

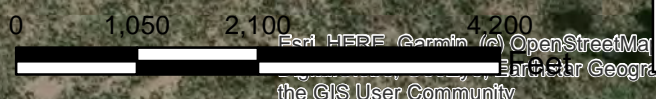
110°54'W



-  Heat Perimeter
-  Intense Heat Areas
-  Scattered Heat Areas
-  Isolated Heat Sources

GCS WGS 1984

IRIN: Kyle Felker  
 Map produced:  
 8/7/2020 2019 hrs



the GIS User Community