

Upper Provo Fire
Heat Acres: 480
UT-UWF-000615
Infrared Interpretation
Imagery Date:
2020/08/08 1837 Hrs

110°56'W

110°55'W



1:17,210




40°39'N

40°39'N

40°38'N

40°38'N




0 650 1,300 2,600



Feet

IRIN: Kyle Felker
Map produced:
8/8/2020 2032 hrs

Esri, HERE, Garmin, (c) OpenStreetMap contributors, and
DigitalGlobe, GeoEye, Earthstar Geographics, CNES/Air
the GIS User Community

-  Heat Perimeter
-  Intense Heat Areas
-  Isolated Heat Sources

GCS WGS 1984

110°56'W

110°55'W

chessne