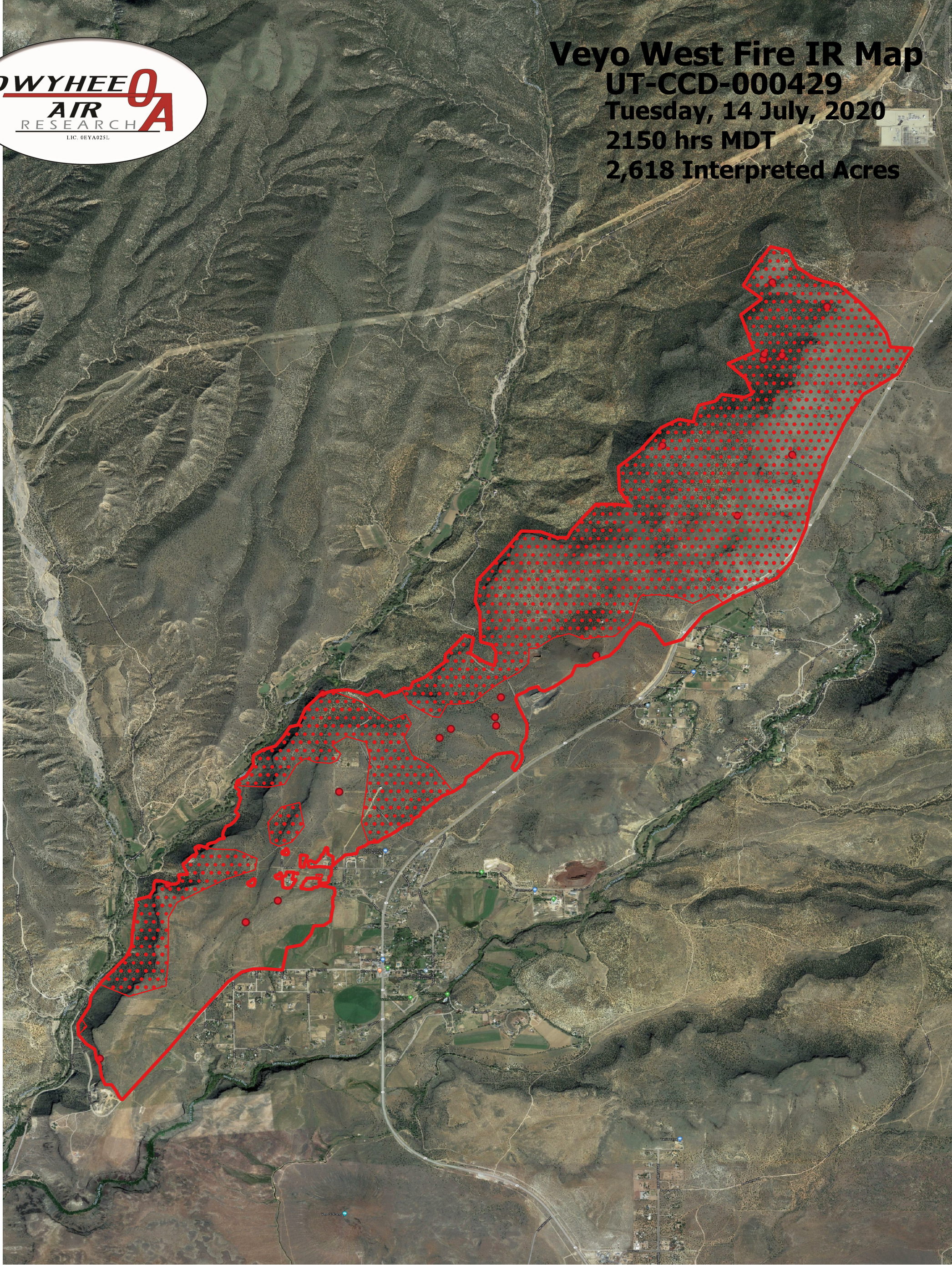








Veyo West Fire IR Map
UT-CCD-000429
Tuesday, 14 July, 2020
2150 hrs MDT
2,618 Interpreted Acres



- Legend**
-  BurnPerimeter
 -  ScatteredHeat
 -  IntenseHeat
 -  IsolatedHeat

Scale: 1:20,000
Projection: WGS 84
Produced by Owyhee Air Research, Inc.
IR Interpreter: Courtney Holley
fire@owyheeair.com (208) 442-5405

