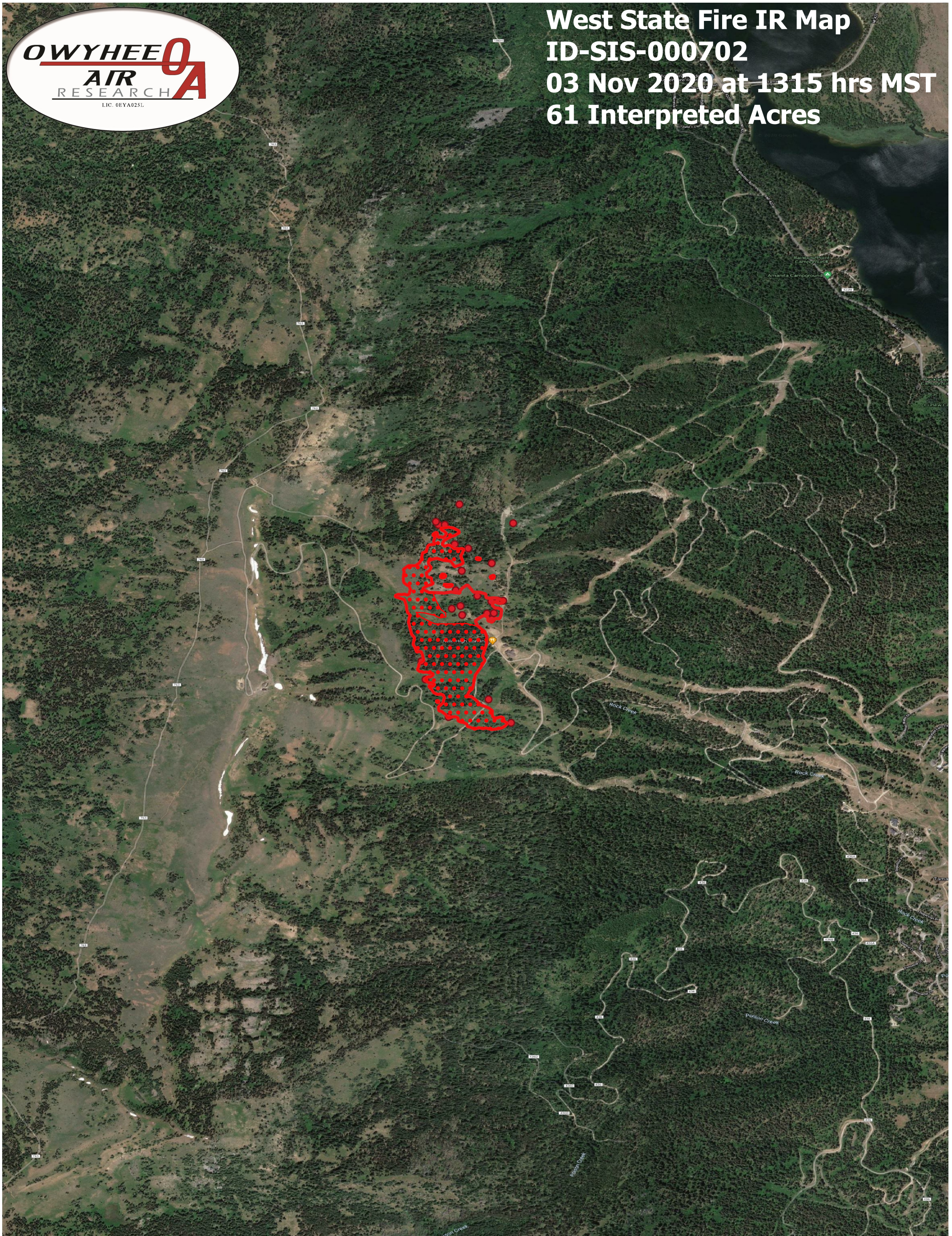








West State Fire IR Map
ID-SIS-000702
03 Nov 2020 at 1315 hrs MST
61 Interpreted Acres



Legend

-  Burn Perimeter
-  Scattered Heat
-  Intense Heat
-  Isolated Heat

Scale: 1:10,000

Projection: WGS 84

Produced by Owyhee Air Research, Inc.

IR Interpreter: Courtney Holley

fire@owyheeair.com (208) 442-5405

