








-  Incident Command Post
-  Uncontrolled Fire Edge
-  Wildfire Daily Fire Perimeter
-  Mount Nebo Wilderness

-  Forest Service Boundary
-  Federal|Bureau of Land Management|National Public Lands
-  State|Other or Unknown State Land|State Other or Unknown

-  State|State Fish and Wildlife|State Conservation Area
-  State|State Land Board|State Resource Management Area

## Public Information Map

William  
 UT-NWS-000891  
 September 10, 2020

4,895 acres at 9/8/20 @0300