










ajb
9/15/2020 2035
Acres from IR and GPS
North American 1983 Datum
Lat/Long Grid

-  Incident Command Post
-  Uncontrolled Fire Edge
-  Contained Line
-  Wildfire Daily Fire Perimeter
-  Forest Service Boundary
-  Mount Nebo Wilderness
-  State|Other or Unknown State Land|State Other or Unknown
-  State|State Fish and Wildlife|State Conservation Area
-  State|State Land Board|State Resource Management Area



Public Information Map

William Fire
UT-NWS-000891
4,346 acres on 9/12/20 @ 2020

Goshen Fire
UT-NWS-000938
396 acres on 9/14/20 @ 1944

September 16th, 2020