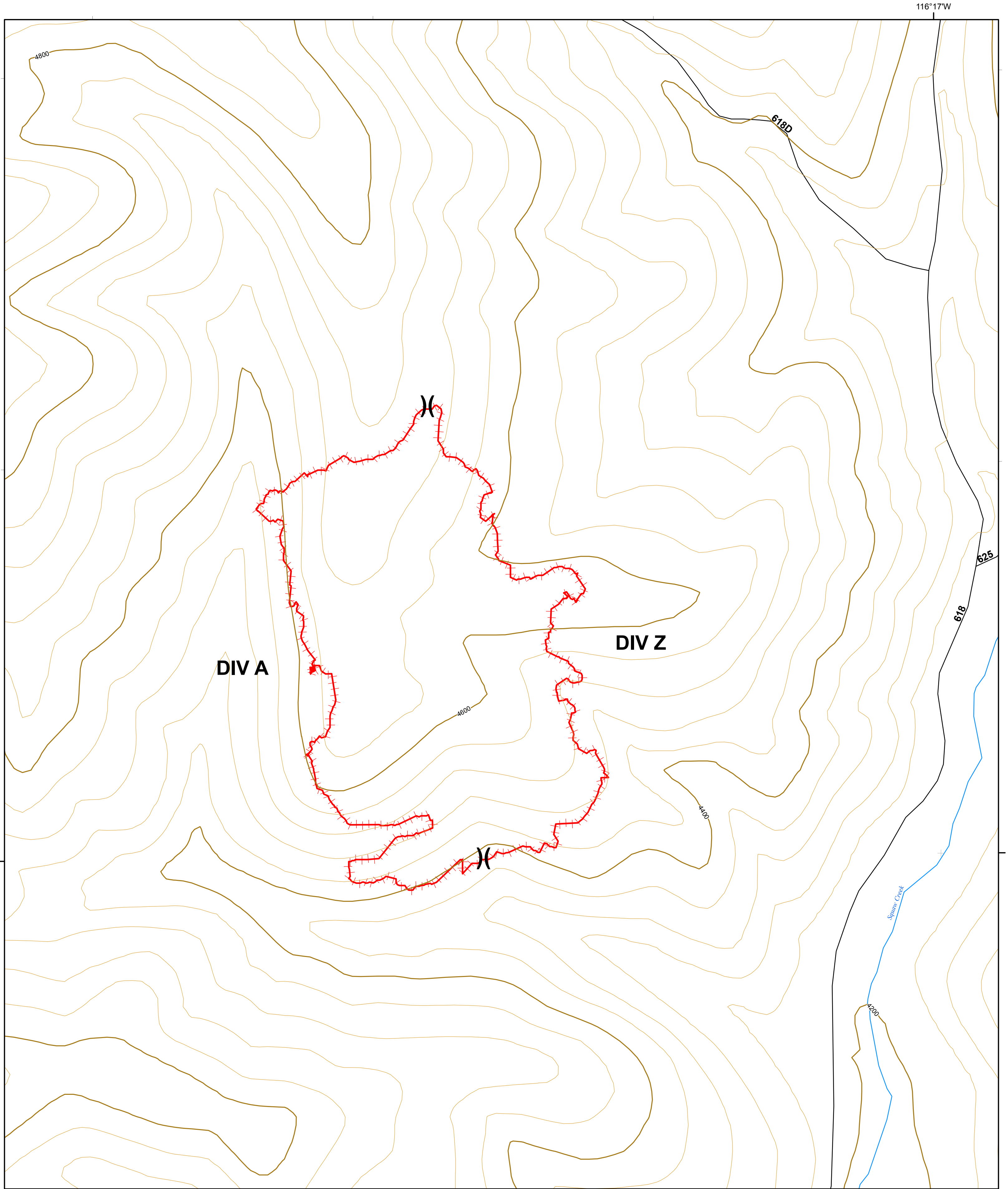
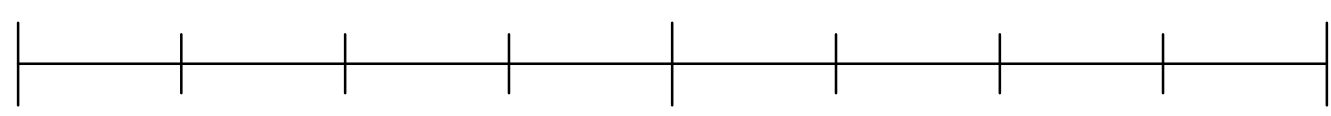



WOODARD FIRE OPERATIONS MAP: 34 Acres



0 0.075 0.15 0.3 Miles



- Fire Perimeter
- Helispot
- Drop Point



Prepared by: Information Resources Management
Supervisor's Office
Boise National Forest
Boise, Idaho
Produced: 10/31/2020 By: zvanabbema
Projection: UTM 11 N, NAD83
File: T:\FS\WFS\Boisel\Program\5100\Fire\GIS\Workspace\Van Abbemal\woodard\ops map.mxd

UTM Zone 11N
NAD83