
















DIV G

Woodhead

ID-PAF-000570

40,064 Acres at 9/11 @




-  Dip Site
-  Drop Point
-  Helispot
-  Division Break
-  Uncontrolled Fire Edge
-  Contained Line
-  Completed Dozer Line
-  Road as Completed Line
-  Temporary Flight Restriction
-  Local Connector
-  Local Road
-  4WD
-  Trail
-  Aerial Hazard
-  Structures