


**GREAT BASIN INCIDENT MANAGEMENT**



**TEAM 4**



Domain

View

Production Run Status

Custom Run



WesternUS 4km 72hrs (2020-09-12 12Z)

9/13/2020 18:00

Mountain



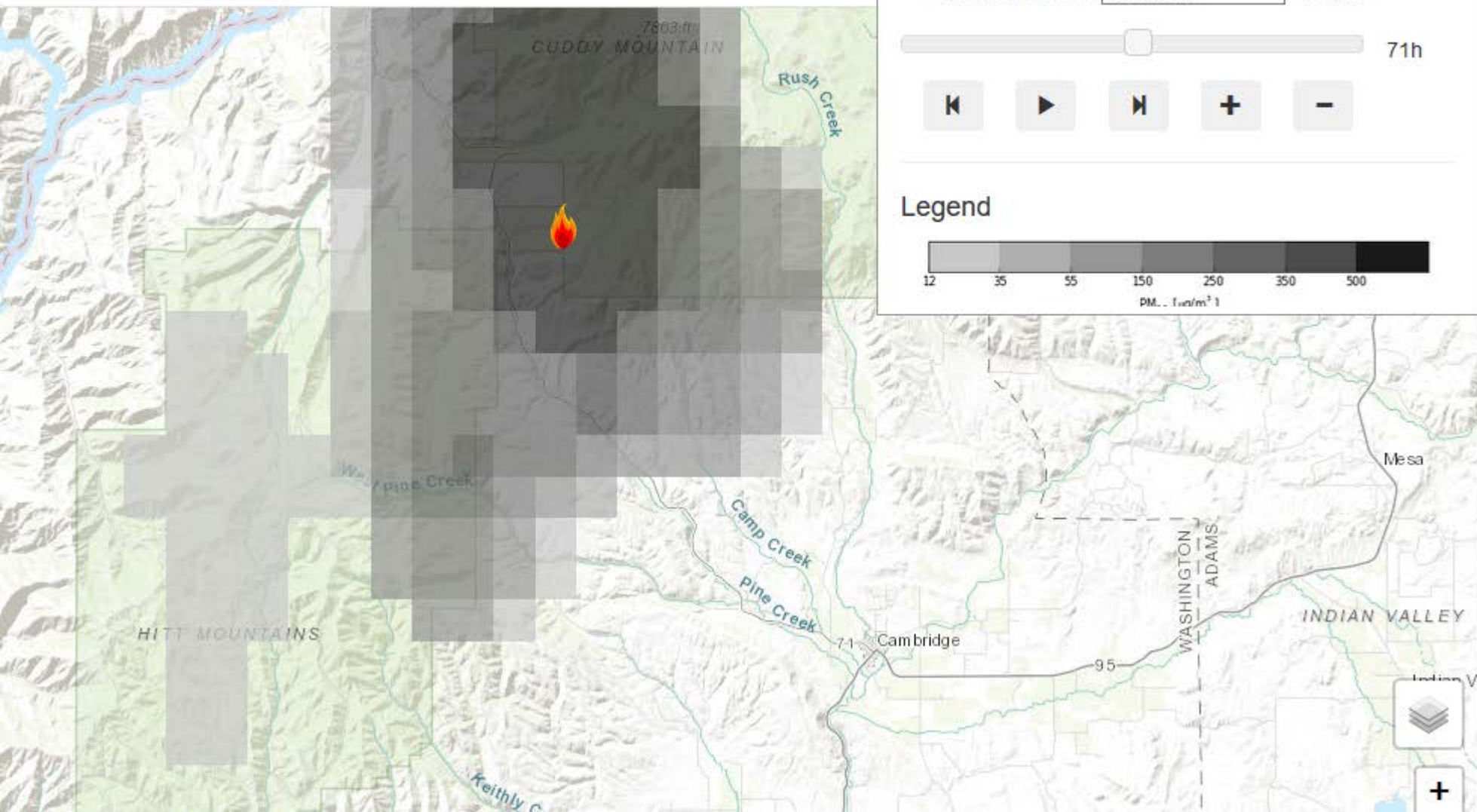
DST



71h



### Legend





▼ Domain View

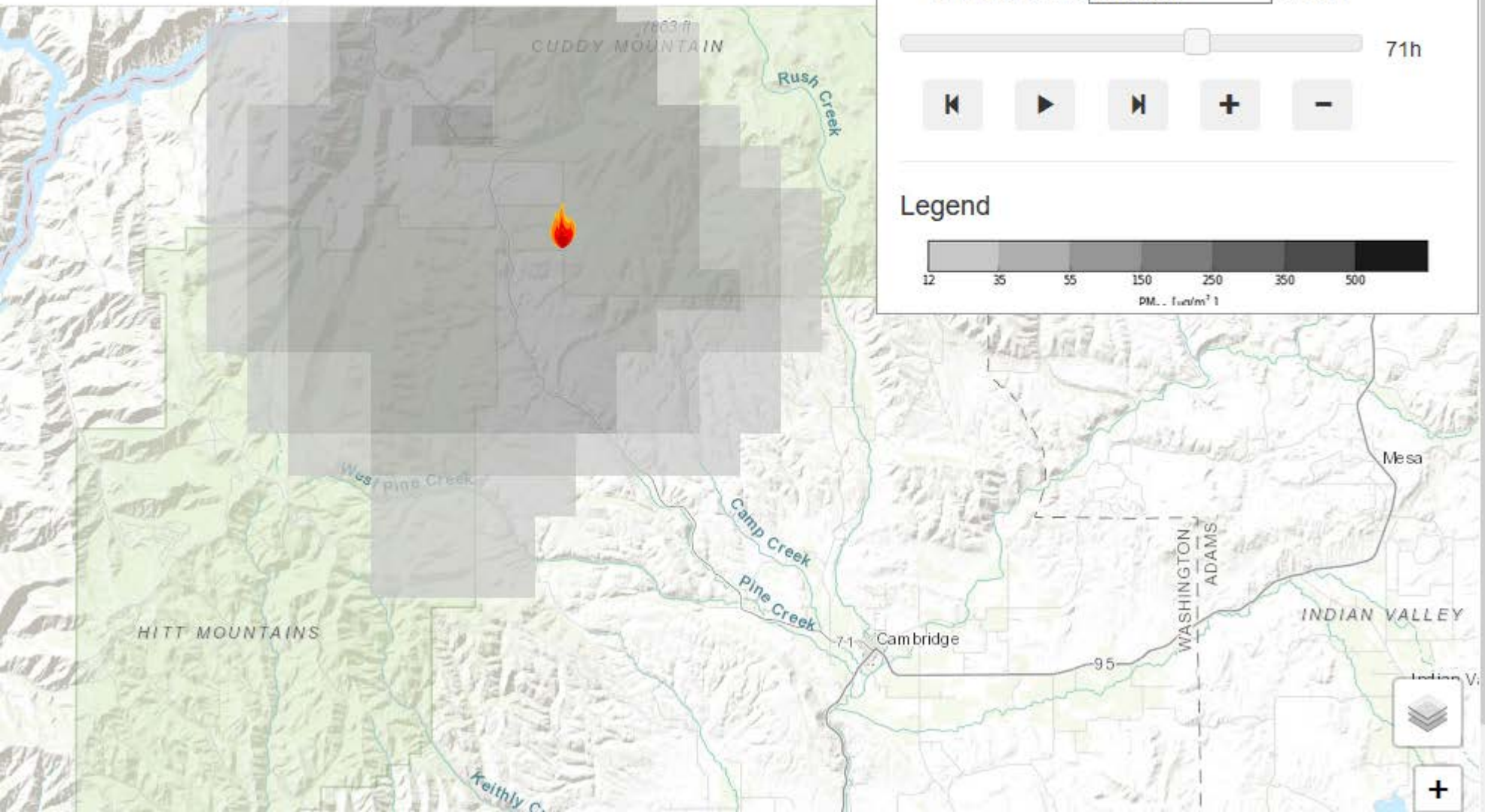

Production Run Status Custom Run

▲ WesternUS 4km 72hrs (2020-09-12 12Z)  
 9/14/2020 3:00 Mountain  DST



⏮ ▶ ⏭ + -

### Legend





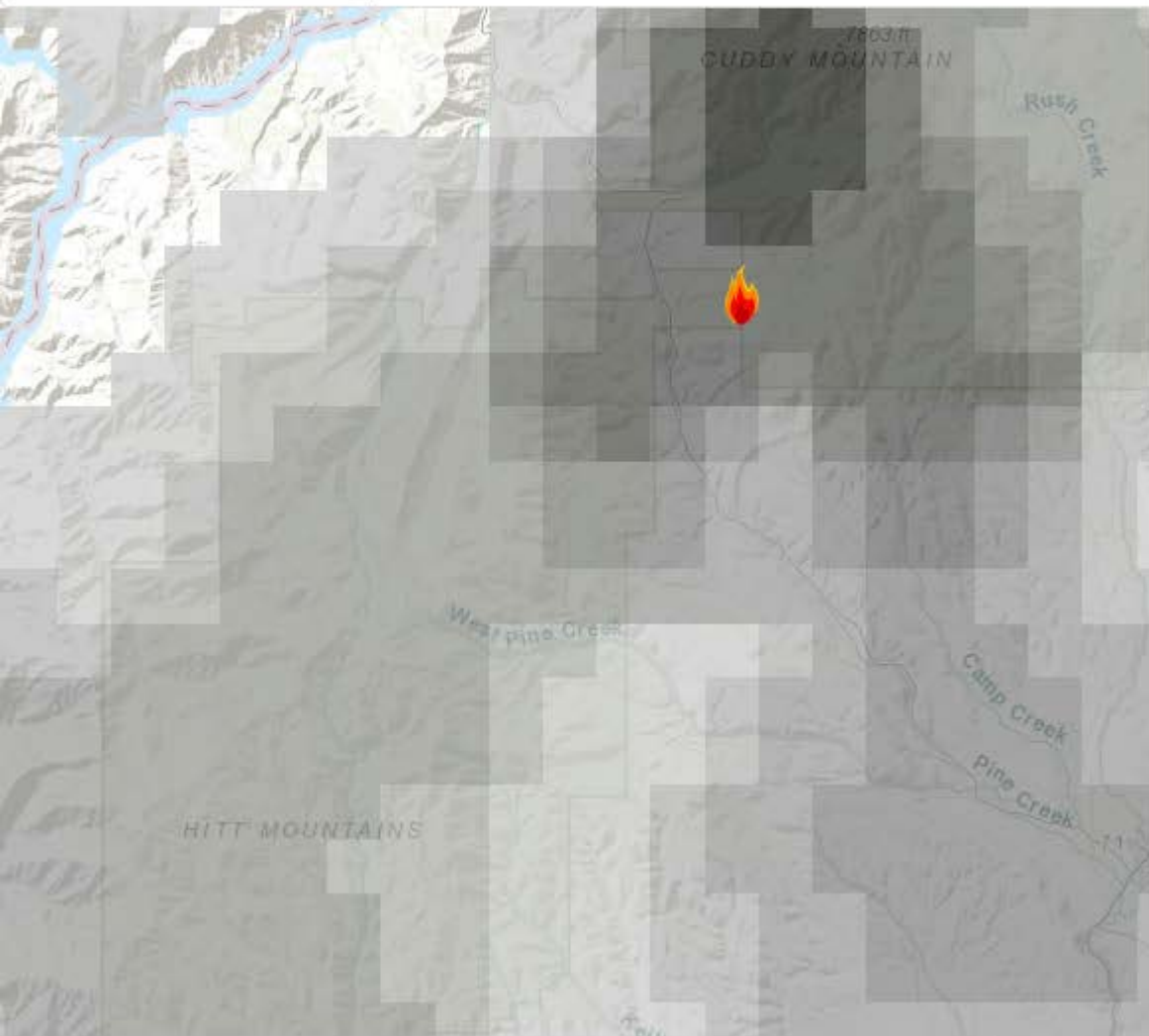
▼ Domain View

Production Run Status Custom Run


▲ WesternUS 4km 72hrs (2020-09-12 12Z)  
 9/14/2020 18:00 Mountain  DST

71h

⏮ ▶ ⏭ + -



### Legend



Map navigation controls including a layer stack icon, a zoom in (+) button, and a zoom out (-) button.



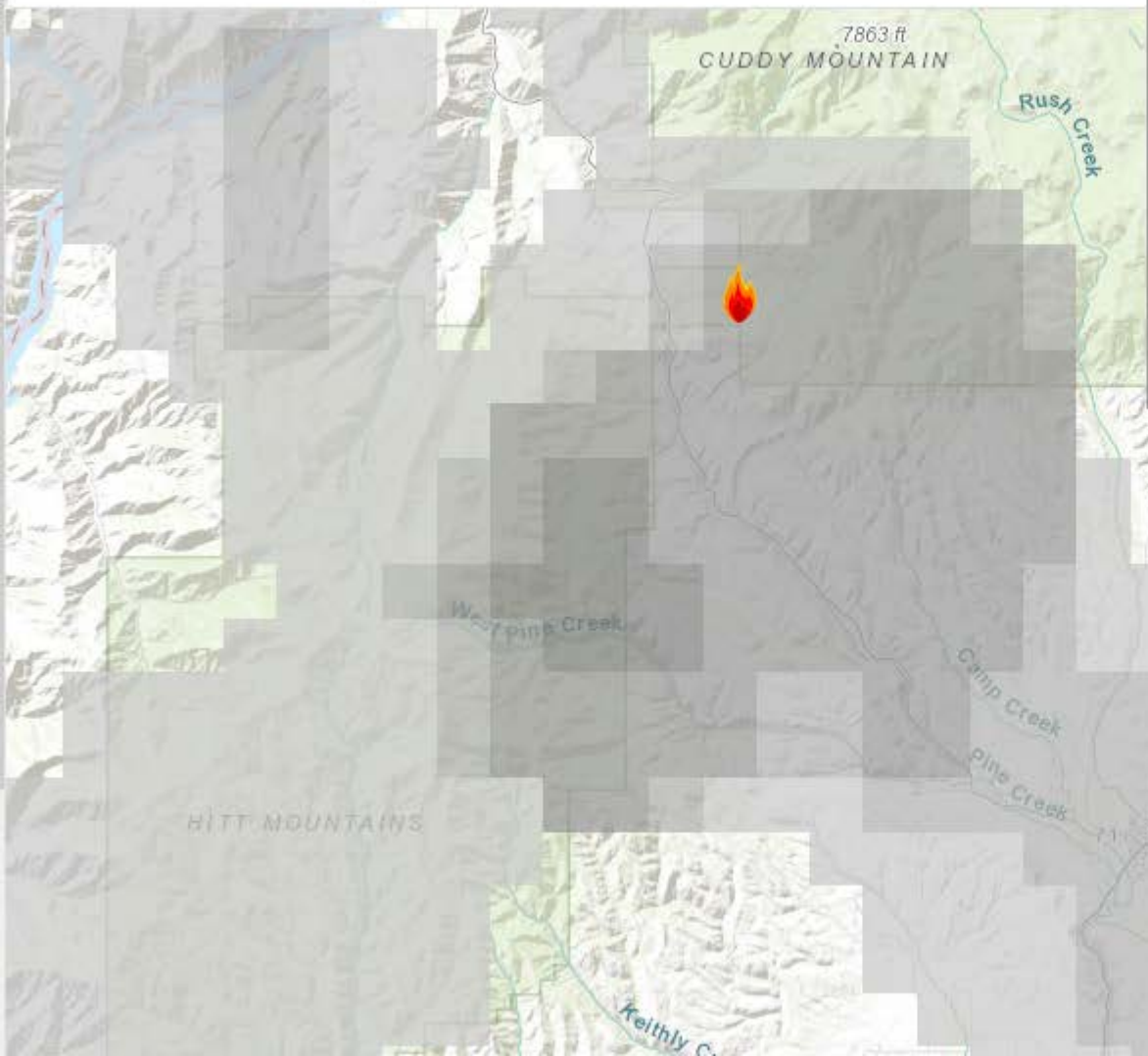
▼ Domain View

Production Run Status Custom Run

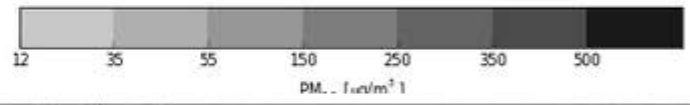
▲ WesternUS 4km 72hrs (2020-09-12 12Z)  
 9/15/2020 0:00 Mountain  DST

71h

⏮ ▶ ⏭ + -



### Legend



# Woodhead Wildfire Incident General Weather Outlook

For Planning Purposes Only, see the IAP for the Official Forecast


Forecast made Sunday, 13 September - Incident Meteorologist (IMET) J. Messick

	Mon	Tue	Wed	Thu	Fri	Sat
	14-Sep	15-Sep	16-Sep	17-Sep	18-Sep	19-Sep
Clouds @ 1500 (%)	10	25	5	15	35	45
Average Max Temp (F)	80	78	81	81	71	70
Precip Chance (%)	0	0	0	0	30	20
LAL	1	1	1	1	2	2
Ridge Wind (mph)	10	5	6	6	10	9
Wind Direction*	SW	SW	SW	SW	NW	NW
Max Gust (mph)	24	14	16	16	24	22
Min Humidity (%)	15	16	12	14	29	25
Haines Index	5	5	5	5	4	3

KEY:	Moderate Burning Conditions	Take Caution - Critical Burning Conditions	Extreme Burning Conditions
Clouds	> 31 %	<= 30 %	N/A
Avg Max Temp	< 79 F	79 to 84 F	>= 85 F
Precip Chance	> 49 %	15 to 49 %	< 15 %
LAL	< 5	5	> 5
Ridge Wind	< 8 mph	8 to 13 mph	> 13 mph
Wind Gusts	<=18	19 to 24	>= 25 mph
*Wind Direction	Highlighting of Wind Direction dependent on values at risk, terrain, and other factors.		
Min Humidity	> 20 %	15 to 20 %	< 15 %
Haines Index	< 4	5	6

5 or more EXTREME blocks in a day equals the potential for a Critical Weather Day.  
Red Flag Conditions occur with RH < 15% and wind > 10 mph.

**GREAT BASIN INCIDENT MANAGEMENT**



**TEAM 4**