


**GREAT BASIN INCIDENT MANAGEMENT**



**TEAM 4**



# FS Pro

Woodhead

ID-PAF-000570

7 day 9/12/2020

40,064 Acres at 9/11 @ 2202 hrs



- Structures
- Campground
- Forest Service Facility
- Lookout - Permanent
- Picnic Area
- Trailhead
- Wildfire Daily Fire Perimeter
- Secondary Hwy
- Local Connector
- Local Road
- 4WD
- Trail
- Transmission Lines
- Wildfire Management Area
- IDL High Value Timber
- <0.2%
- 0.2-4.9%
- 5-19%
- 20-39%
- 40-59%
- 60-79%
- 80-100%

**CECIL D. ANDRUS WMA**

**IDL High Value Timber**

**Cambridge**

**Midvale**

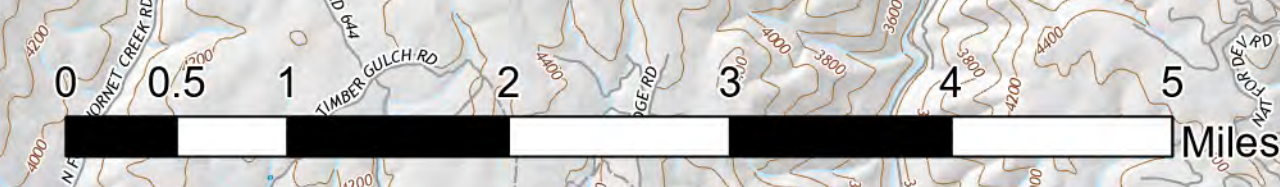


cmn  
9/12/2020 1425  
Acres from IR and GPS  
North American 1983 Datum, Lat/Long Grid



# Near Term Fire Behavior

Woodhead  
ID-PAF-000570  
6 day 9/12/2020  
40,064 Acres at 9/11 @ 2202 hrs



- Structures
- Campground
- Forest Service Facility
- Lookout - Permanent
- Picnic Area
- Trailhead
- Secondary Hwy
- Local Connector
- Local Road
- 4WD
- Trail
- Transmission Lines
- Wildlife Management Area
- IDL High Value Timber
- 0
- 1
- 2
- 3
- 4
- 5
- 6
- Wildfire Daily Fire Perimeter

**CECIL D  
ANDRUS WMA**

**IDL High  
Value Timber**

**Cambridge**


**Midvale**



cmn  
9/12/2020 1553  
Acres from IR and GPS  
North American 1983 Datum, Lat/Long Grid



**GREAT BASIN INCIDENT MANAGEMENT**



**TEAM 4**