
























DIV G
 Woodhead
 ID-PAF-000570
 41,850 Acres at 9/12 @ 2205 hrs

-  Dip Site
-  Drop Point
-  Helispot
-  Repeater
-  Water Source
-  Division Break
-  Uncontrolled Fire Edge
-  Completed Dozer Line
-  Completed Hand Line
-  Road as Completed Line
-  Access or Improved Road
-  Temporary Flight Restriction
-  Repair Line
-  Local Road
-  Local Connector
-  4WD
-  Trail
-  Peaks
-  Aerial Hazard
-  Structures