

















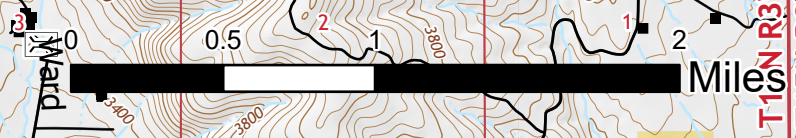
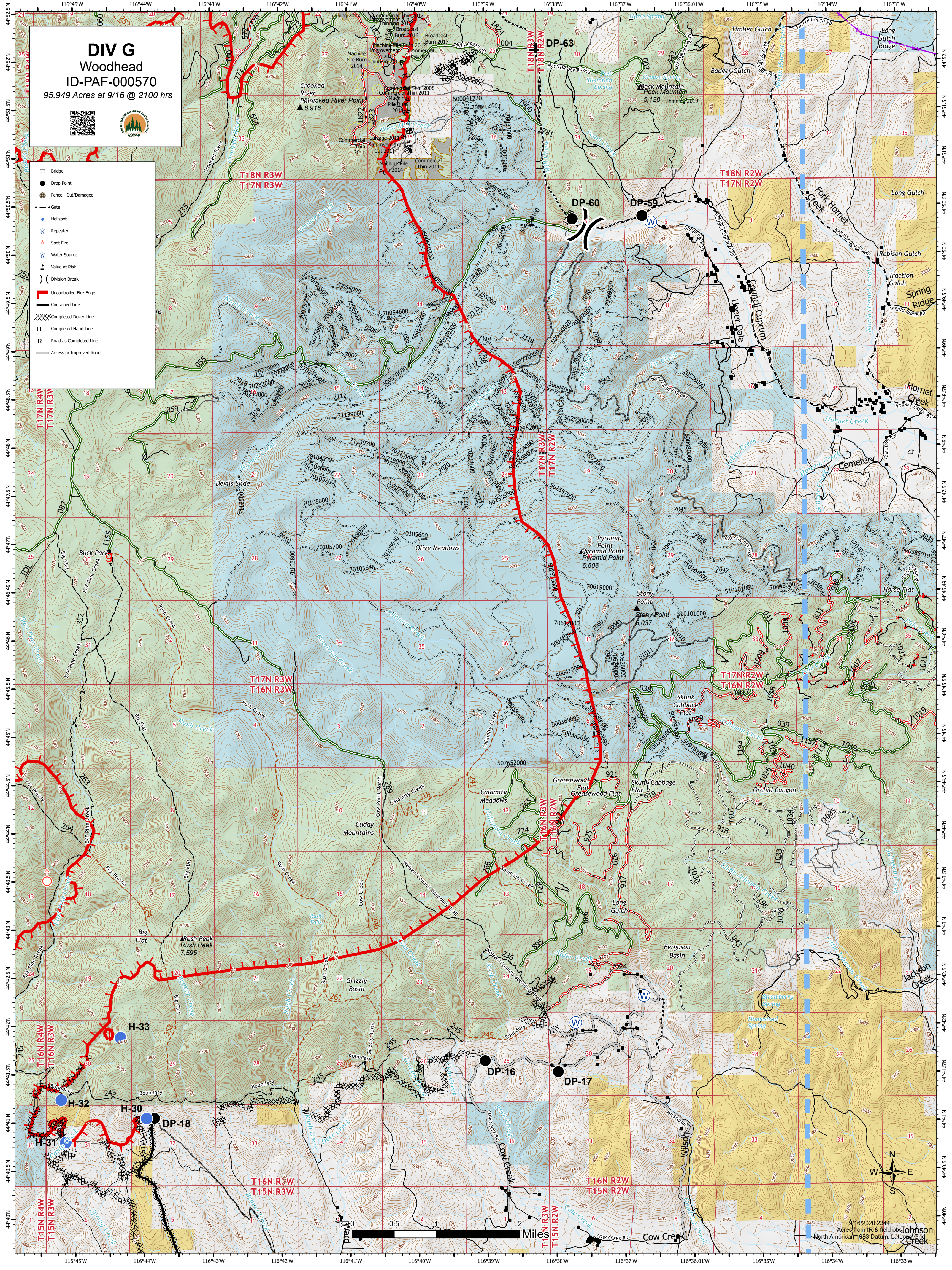


**DIV G**  
**Woodhead**  
**ID-PAF-000570**  
 95,949 Acres at 9/16 @ 2100 hrs

-  Bridge
-  Drop Point
-  Fence - Cut/Damaged
-  Gate
-  Hellsport
-  Repeater
-  Spot Fire
-  Water Source
-  Value at Risk
-  Division Break
-  Uncontrolled Fire Edge
-  Contained Line
-  Completed Dozer Line
-  Completed Hand Line
-  Road as Completed Line
-  Access or Improved Road



9/16/2020 2344  
 Acres from IR & field obs Johnson  
 North American 1983 Datum: Lat/Long Grid

