

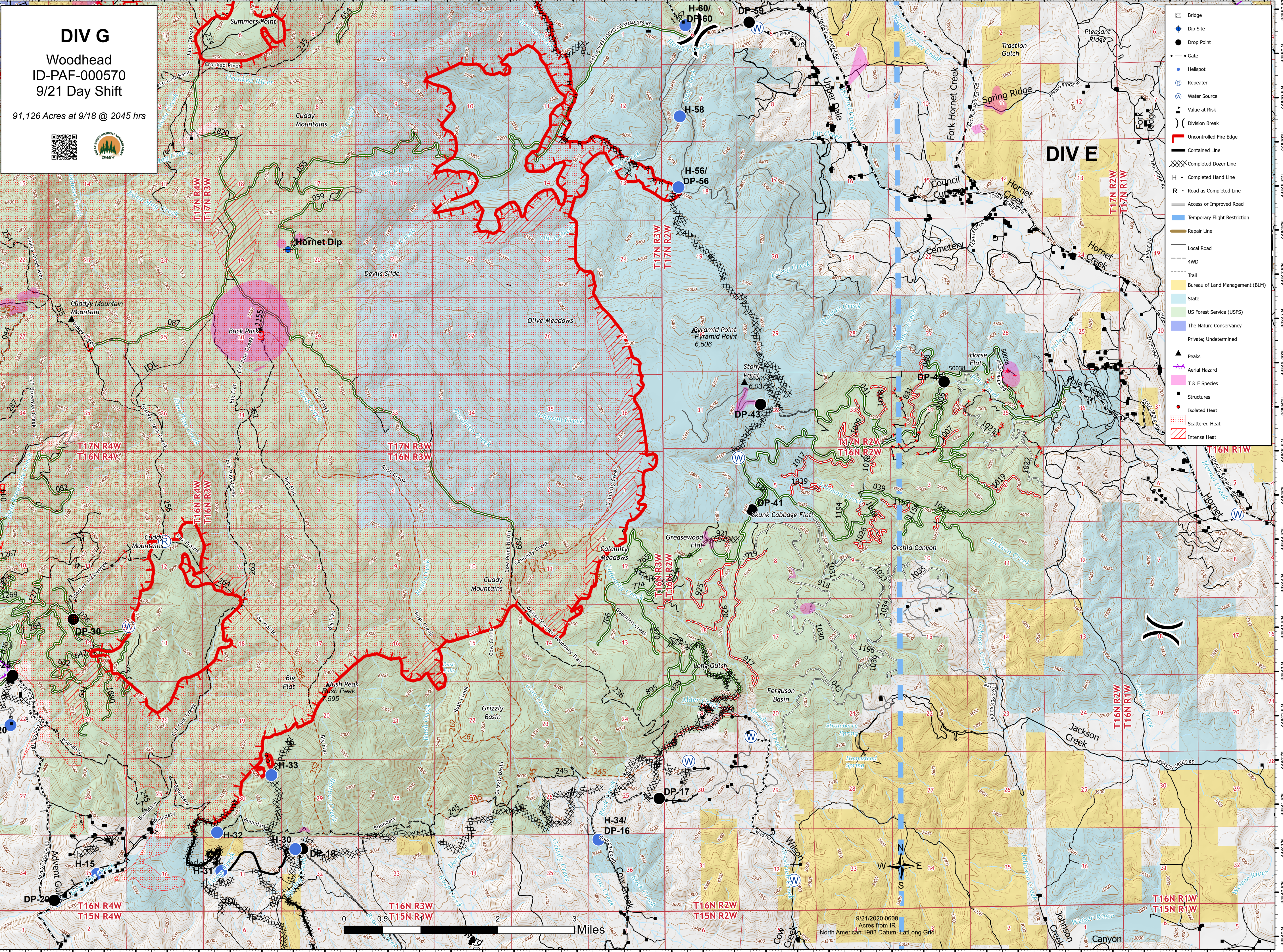


DIV G
 Woodhead
 ID-PAF-000570
 9/21 Day Shift
 91,126 Acres at 9/18 @ 2045 hrs

- Bridge
- Dip Site
- Drop Point
- Gate
- HeliSpot
- Repeater
- Water Source
- Value at Risk
- Division Break
- Uncontrolled Fire Edge
- Contained Line
- Completed Dozer Line
- H - Completed Hand Line
- R - Road as Completed Line
- Access or Improved Road
- Temporary Flight Restriction
- Repair Line
- Local Road
- 4WD
- Trail
- Bureau of Land Management (BLM)
- State
- US Forest Service (USFS)
- The Nature Conservancy
- Private; Undetermined
- Peaks
- Aerial Hazard
- T & E Species
- Structures
- Isolated Heat
- Scattered Heat
- Intense Heat



9/21/2020 0608
 Acres from IR
 North American 1983 Datum, Lat/Long Grid