

Operations Map

Bear Fire

UT-VLD-00127

June 12, 2012



9,800 Acres

IR Flight at 0222 hours on 6/12

Assignment Breaks



Division Break

Logistics



Drop Point

Safety



Hazard

Water



Water Source

Ops Completed



Completed Dozer Line



Completed Hand Line

Fire Perimeter

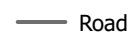


Fire Edge

Transportation



Highway



Road

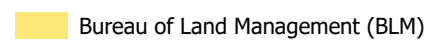


4WD Road



Sage-grouse Priority Habitat Mgmt Area

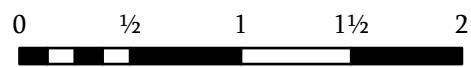
Land Status



Bureau of Land Management (BLM)



State



Miles



1:55,000
NAD 1983
UTM 12N

