


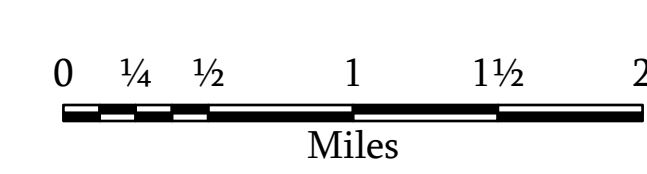
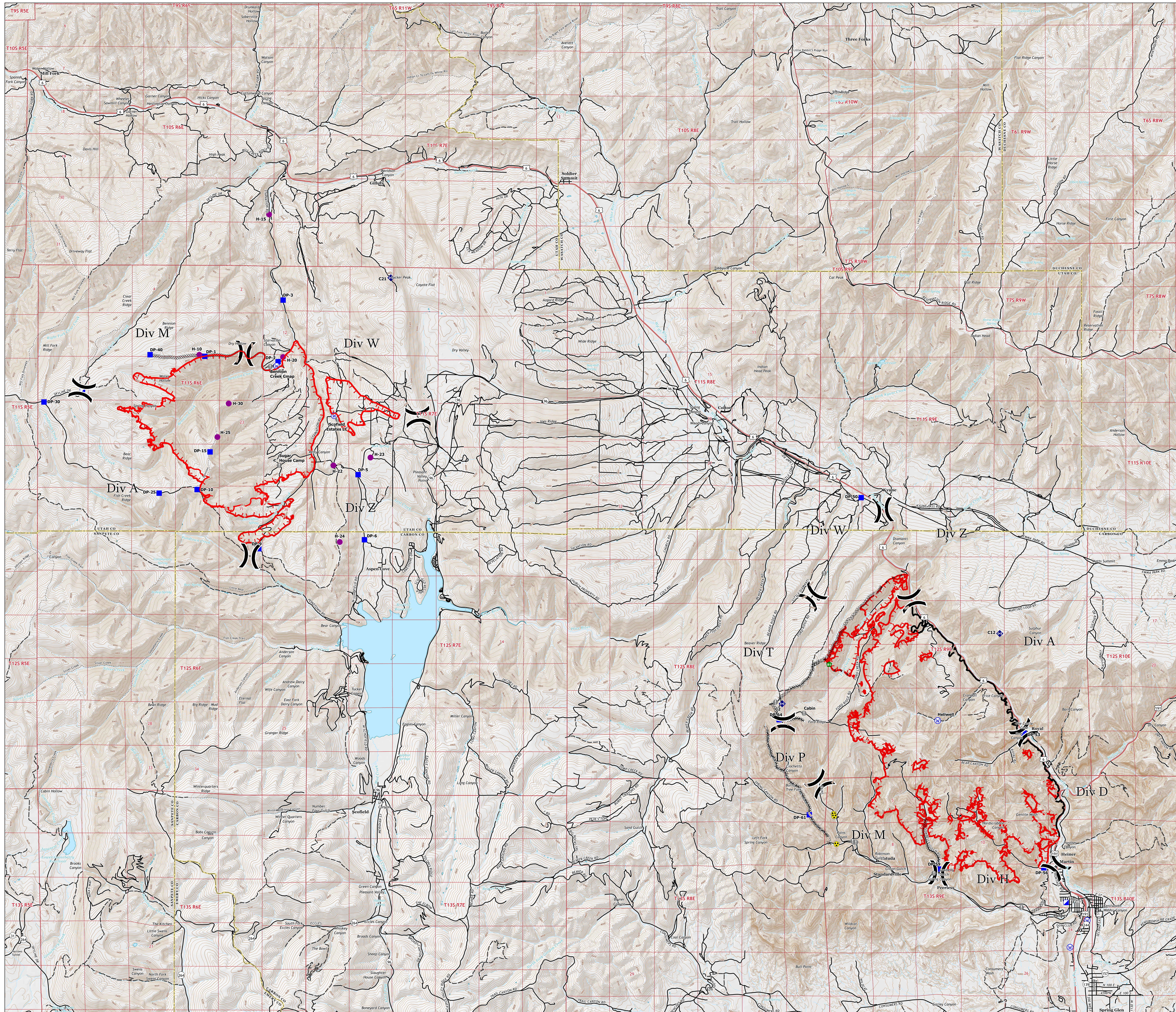
Transportation Map

Bear and Bennion Fire

UT-VLD-000127
 UT-MLF-000115
 June 14, 2021



- Air Operations**
- Helispot
- Assignment Breaks**
- ✕ Division Break
- Logistics**
- Incident Command Post
- Drop Point
- Reference**
- ⊕ Value at Risk
- Repair**
- Fence - Cut/Damaged
- Communications**
- ◆ Repeater
- Safety**
- Hazard
- Water**
- Water Source
- Ops Completed**
- ⊗ Completed Dozer Line
- ⊗ Completed Hand Line
- Fire Perimeter**
- ▬ Fire Edge
- ▬ Contained Line
- Transportation**
- ▬ Highway
- ▬ Road
- ▬ 4WD Road
- ▬ Trail
- NHDLine**
- ▬ Tunnel
- FCode**
- ▭ Other
- ▭ Prescribed Fire
- ▭ Wildfire Daily Fire Perimeter



1:33,000

Name: NAD 1983 UTM Zone 12N