

Transportation Map

Bear Fire

UT-VLD-000127

June 14, 2021

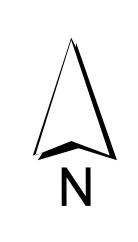
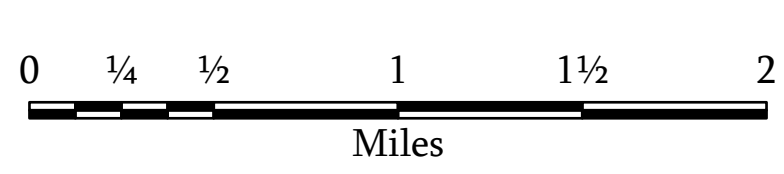
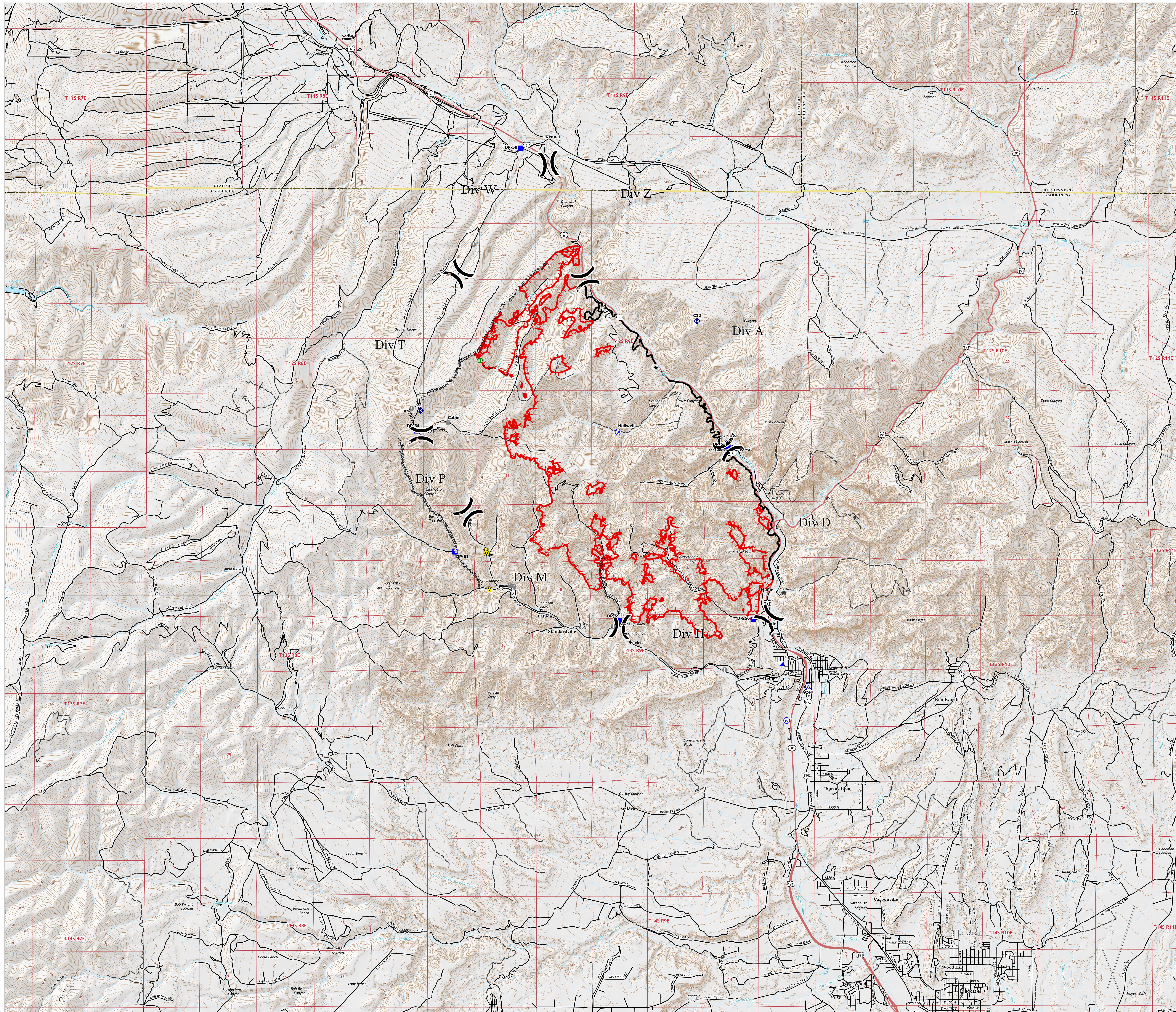


Incident Management Team

10,932 Acres

IR Flight at 0241 hours on 6/14

- Assignment Breaks
 - X Division Break
- Logistics
 - Incident Command Post
 - Drop Point
- Reference
 - Value at Risk
- Repair
 - Fence - Cut/Damaged
- Communications
 - Repeater
- Safety
 - Hazard
- Water
 - Water Source
- Ops Completed
 - Completed Dozer Line
 - Completed Hand Line
- Fire Perimeter
 - Fire Edge
 - Contained Line
- Transportation
 - Highway
 - Road
 - 4WD Road
 - Trail
- Event Polygon
 - Other
 - Prescribed Fire
 - Wildfire Daily Fire Perimeter



1:33,000

Name: NAD 1983 UTM Zone 12N