

Air Operations Map

Bear and Bennion Fire

UT-VLD-000127
UT-MLF-000115

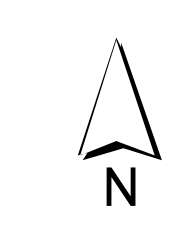
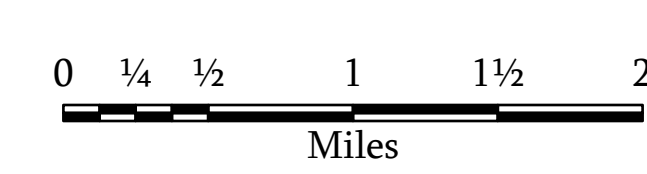
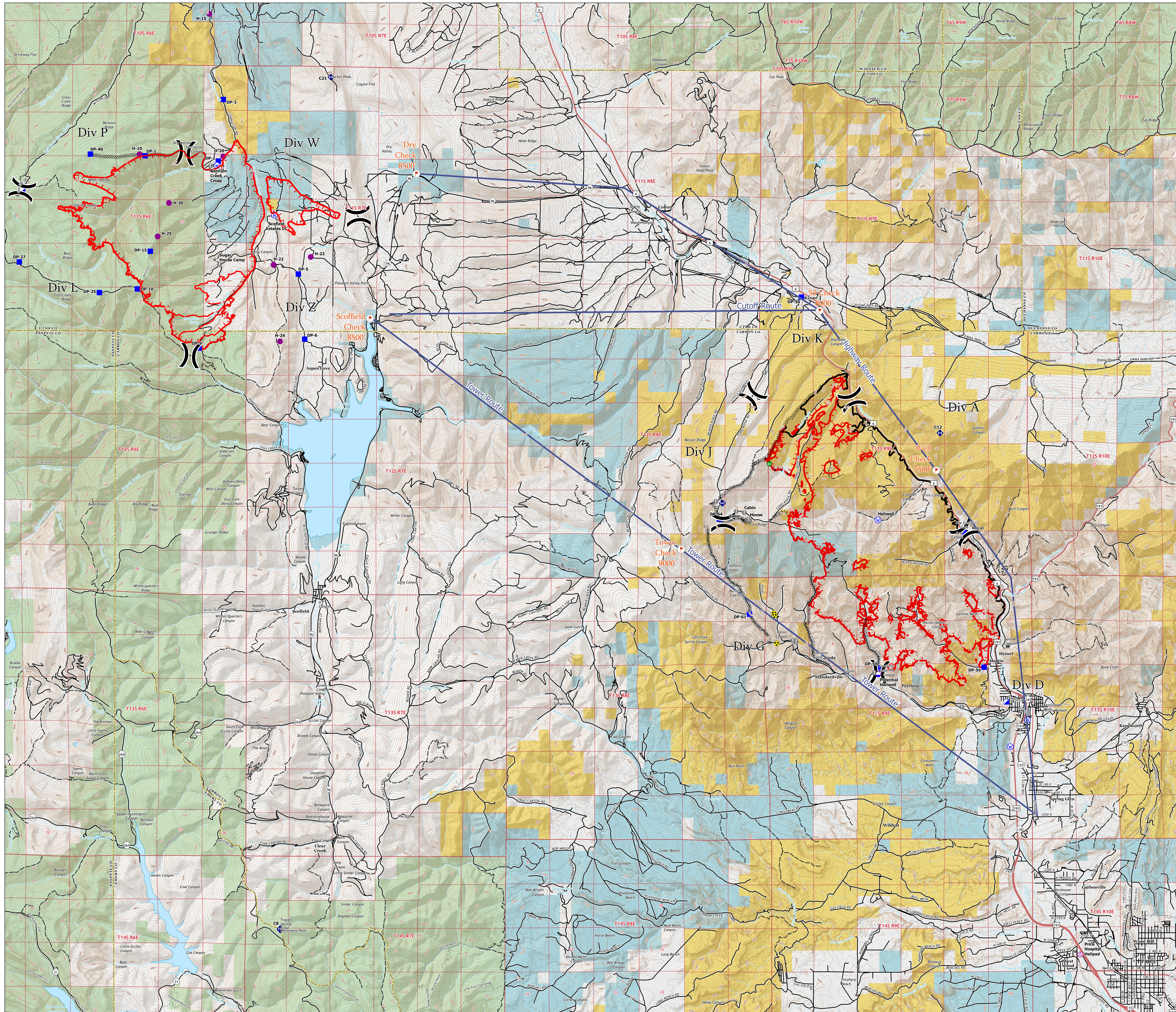
June 15, 2021



- Aerial Hazard
- Dip Site
- Helispot
-) Division Break
- Incident Command Post
- Drop Point
- Value at Risk
- Fence - Cut/Damaged
- Repeater
- Hazard
- Water Source
- Checkpoints
- Helicopter Routes
- Completed Dozer Line
- Completed Hand Line
- Fire Edge
- Contained Line

- Land Status**
- Bureau of Land Management (BLM)
 - State
 - US Forest Service (USFS)

PC Point Type	Label	Lat WGS84 DDM	Long WGS84 DDM
Bear	Aerial Hazard	Price Hospital Helispot	39 36.379 -110 49.997
Bear	Dip Site	Potential Helispot	39 41.961 -110 55.186
Bear	Drop Point	DP-50	39 49.470 -110 57.159
Bear	Drop Point	DP-53	39 44.728 -110 52.963
Bear	Drop Point	DP-56	39 42.100 -110 52.458
Bear	Drop Point	DP-59	39 42.078 -110 55.173
Bear	Drop Point	DP-61	39 43.160 -110 58.469
Bear	Drop Point	DP-64	39 45.052 -110 59.275
Bear	Water Source	Helispot	39 45.032 -110 55.188
Bear	Water Source	Helispot	39 41.052 -110 51.242
Bear	Water Source	Helispot	39 40.518 -110 51.787
Bennion Creek	Drop Point	DP-1	39 52.269 -111 14.102
Bennion Creek	Drop Point	DP-10	39 46.679 -111 14.291
Bennion Creek	Drop Point	DP-15	39 50.367 -111 13.961
Bennion Creek	Drop Point	DP-2	39 52.167 -111 12.210
Bennion Creek	Drop Point	DP-25	39 49.543 -111 15.271
Bennion Creek	Drop Point	DP-29	39 50.148 -111 19.240
Bennion Creek	Drop Point	DP-3	39 53.392 -111 12.084
Bennion Creek	Drop Point	DP-30	39 51.350 -111 18.251
Bennion Creek	Drop Point	DP-40	39 48.442 -111 12.295
Bennion Creek	Drop Point	DP-5	39 49.921 -111 10.140
Bennion Creek	Drop Point	DP-6	39 48.626 -111 9.970
Bennion Creek	Drop Point	DP-9	39 48.442 -111 12.295
Bennion Creek	Helispot	H-10	39 52.299 -111 14.244
Bennion Creek	Helispot	H-15	39 55.096 -111 12.451
Bennion Creek	Helispot	H-20	39 52.259 -111 12.082
Bennion Creek	Helispot	H-23	39 50.262 -111 9.820
Bennion Creek	Helispot	H-24	39 48.580 -111 10.609
Bennion Creek	Helispot	H-25	39 48.669 -111 13.772
Bennion Creek	Helispot	H-30	39 51.331 -111 13.483
Bennion Creek	Water Source	Helispot	39 52.081 -111 12.246
Bennion Creek	Water Source	Helispot	39 51.095 -111 10.759



1:33,000

Name: NAD 1983 UTM Zone 12N