

Transportation Map

Bear Fire

UT-VLD-000127

June 16, 2021

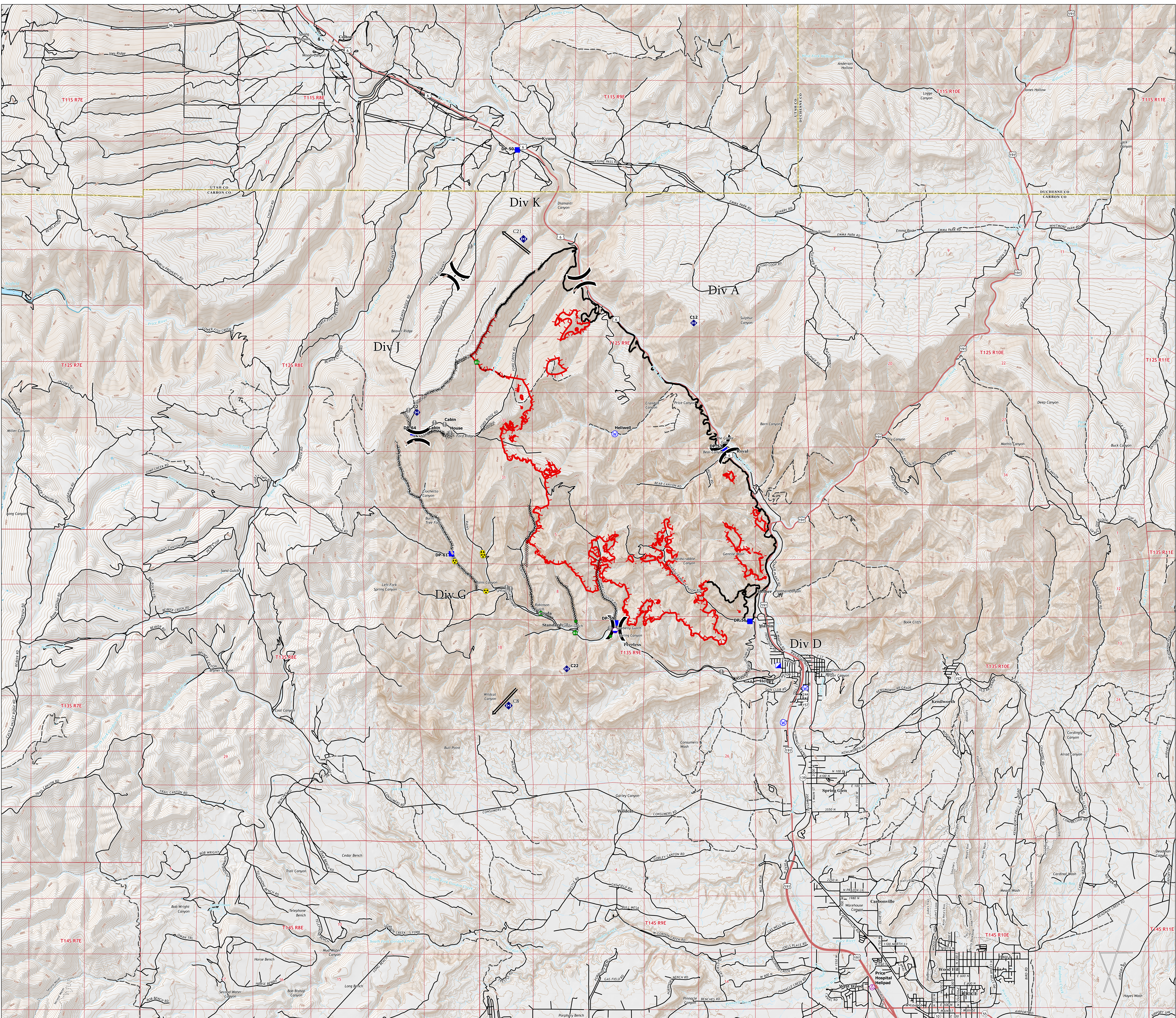


Incident Management Team


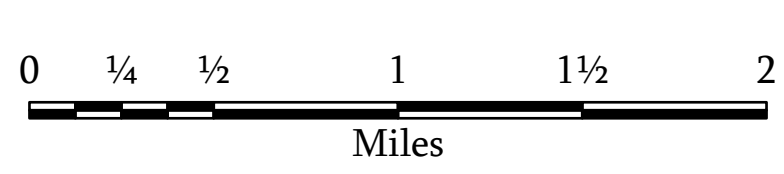
11,649 Acres

IR Flight at 0029 hours on 6/16

- Air Operations**
 - Aerial Hazard
 - Dip Site
- Assignment Breaks**
 - Division Break
- Logistics**
 - Incident Command Post
 - Drop Point
- Reference**
 - Value at Risk
- Repair**
 - Repair Point
 - Fence - Cut/Damaged
- Communications**
 - Repeater
- Safety**
 - Hazard
- Water**
 - Water Source
- Ops Completed**
 - Completed Dozer Line
 - Completed Hand Line
- Reference**
 - Access or Improved Road
- Fire Perimeter**
 - Fire Edge
 - Contained Line
- Transportation**
 - Highway
 - Road
 - 4WD Road
 - Trail
- Event Polygon**
 - Other
 - Prescribed Fire
 - Wildfire Daily Fire Perimeter



PC Form Type*	Label	Lat WGS	Long WGS
Aerial Hazard	Price Hospital Helipad	39 36 39	110 48 99
Dip Site	Potential Helipad	39 41 96	110 55 18
Dip Point	DP-50	39 40 49	110 51 15
Dip Point	DP-53	39 44 78	110 52 58
Dip Point	DP-56	39 41 10	110 52 48
Dip Point	DP-59	39 42 05	110 53 15
Dip Point	DP-61	39 41 16	110 58 49
Dip Point	DP-64	39 43 02	110 59 25
Fence - Cut/Damaged		39 46 15	110 52 58
Fence - Cut/Damaged		39 41 92	110 55 95
Fence - Cut/Damaged		39 42 25	110 56 01
Hazard		39 42 55	110 52 59
Hazard		39 43 19	110 52 58
Hazard		39 43 13	110 52 57
Hazard		39 41 04	110 58 43
Incident Command Post		39 41 21	110 51 56
Repair Point		39 42 15	110 55 58
Repair Point		39 47 82	110 55 22
Repeater	C11	39 40 26	110 53 58
Repeater	C2	39 45 39	110 59 18
Repeater	C21	39 53 80	111 0 30
Repeater	C22	39 41 30	110 56 16
Repeater	CR	39 36 81	111 10 52
Water Source		39 41 02	110 51 34
Water Source		39 40 51	110 51 78
Water Source		39 44 02	110 55 18



1:33,000

Name: NAD 1983 UTM Zone 12N