

Briefing Area Map

Bear Fire

UT-VLD-000127

June 16, 2021

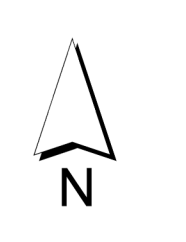
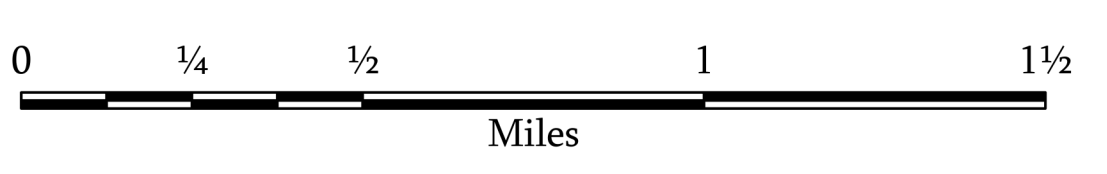
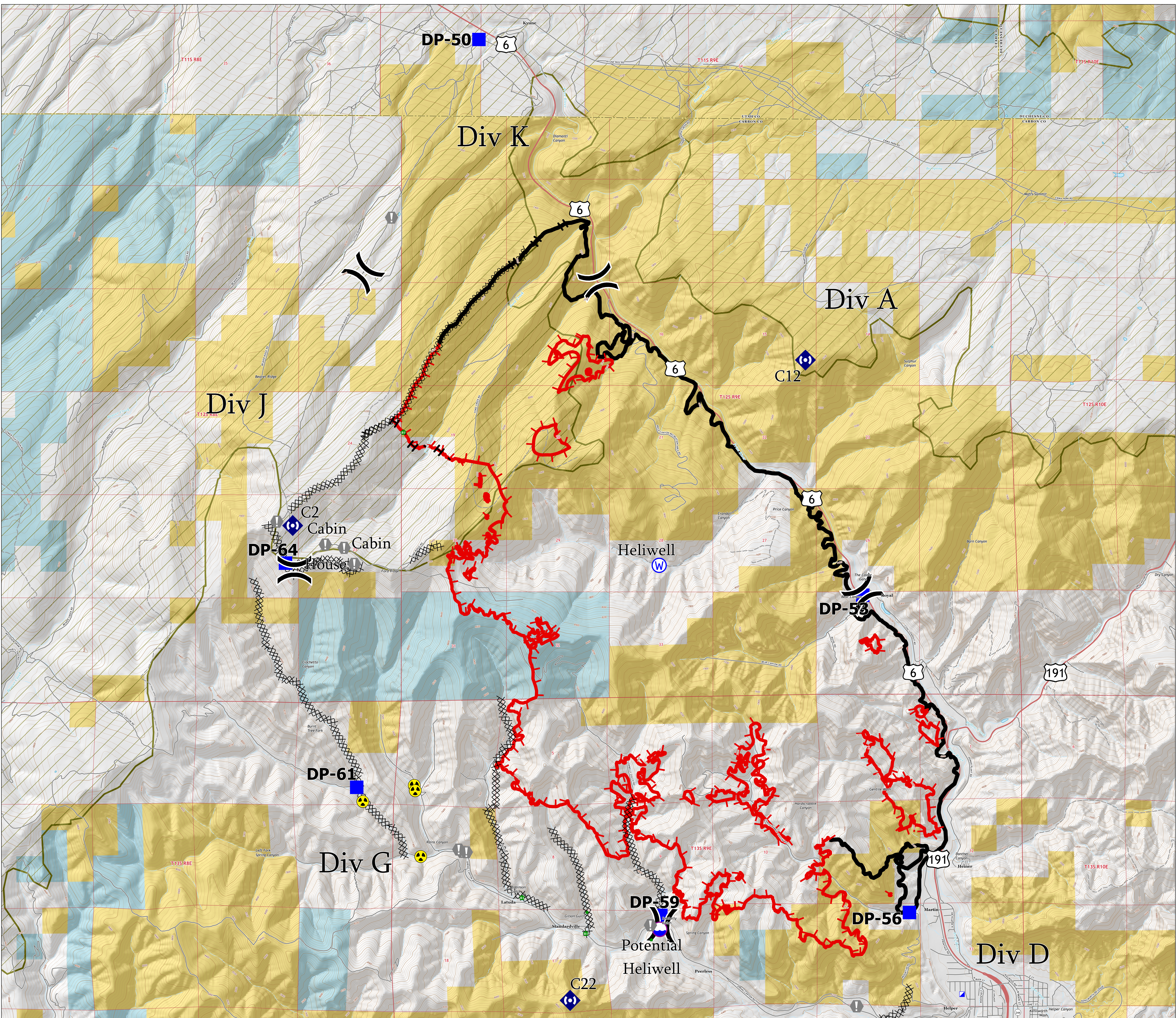


Incident Management Team

11,649 Acres

IR Flight at 0029 hours on 6/16

- Air Operations**
 - Dip Site
- Assignment Breaks**
 - Division Break
- Logistics**
 - Incident Command Post
 - Drop Point
- Reference**
 - Value at Risk
- Repair**
 - Repair Point
 - Fence - Cut/Damaged
- Communications**
 - Repeater
- Safety**
 - Hazard
- Water**
 - Water Source
- Ops Completed**
 - Completed Dozer Line
 - Completed Hand Line
- Reference**
 - Access or Improved Road
- Fire Perimeter**
 - Fire Edge
 - Contained Line
 - County or Equivalent
- Transportation**
 - Highway
 - Road
 - 4WD Road
 - Sage-grouse Priority Habitat Mgmt Area
- Land Status**
 - Bureau of Land Management (BLM)
 - State



1:18,000

Name: NAD 1983 UTM Zone 12N