

# Briefing Area Map

Bear Fire

UT-VLD-000127

June 20, 2021

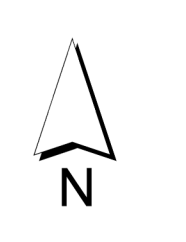
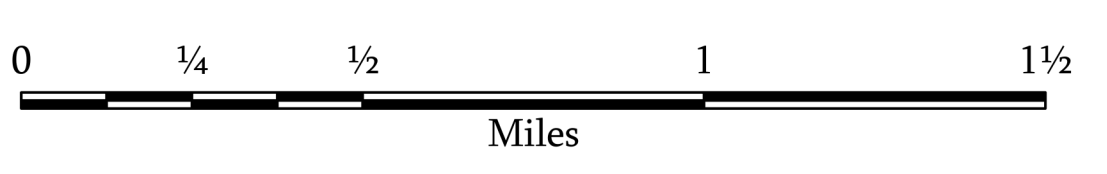
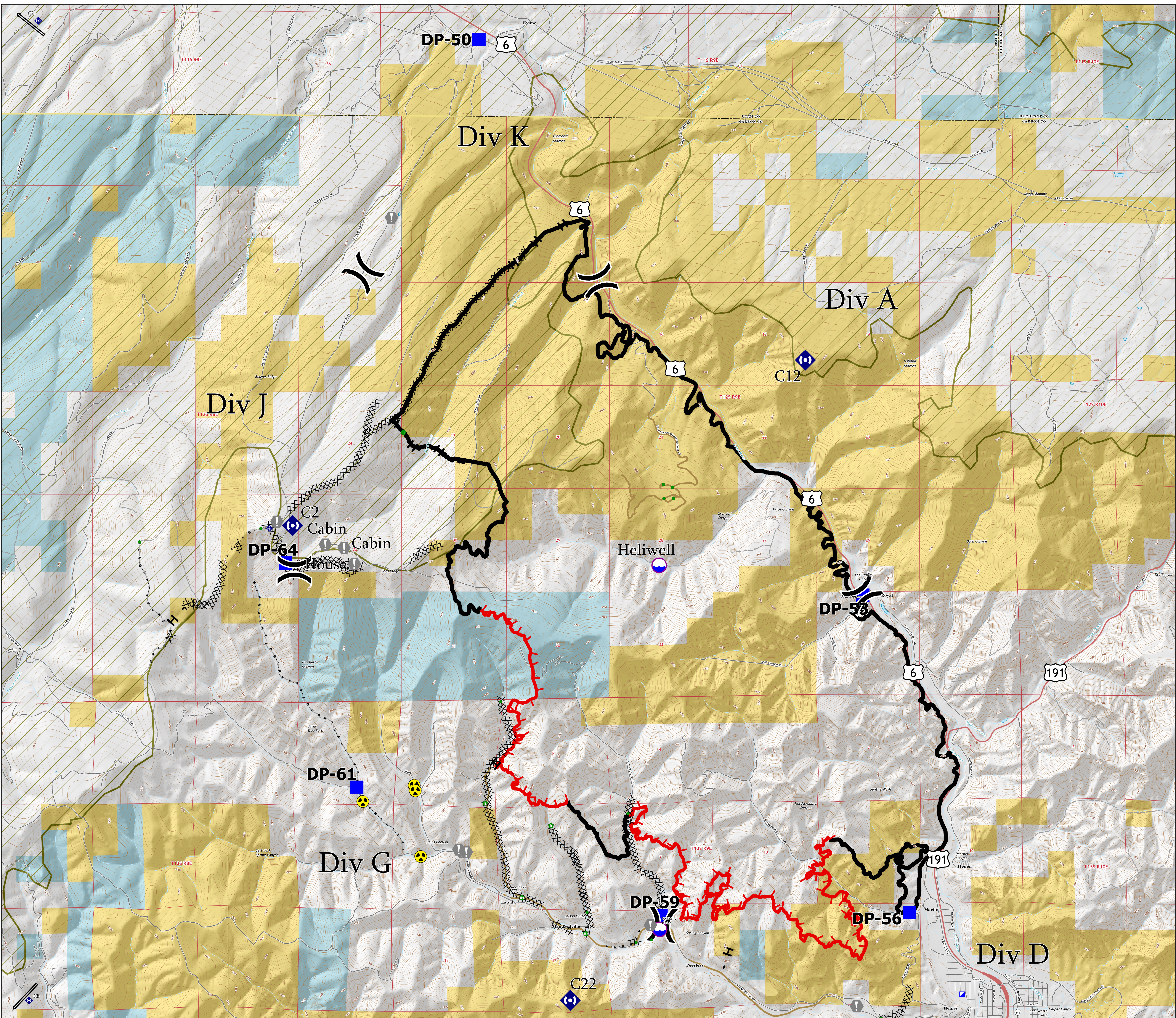


Incident Management Team

12,170 Acres

IR Flight at 0214 hours on 6/20

- Air Operations
  - Dip Site
- Assignment Breaks
  - Division Break
- Logistics
  - Incident Command Post
  - Drop Point
- Reference
  - Value at Risk
- Repair
  - Repair Point
  - Fence - Cut/Damaged
  - Dozer Push
- Communications
  - Mobile Weather Unit
  - Repeater
- Safety
  - Hazard
- Ops Completed
  - Completed Dozer Line
  - Completed Hand Line
  - Completed Road as Line
- Reference
  - Access or Improved Road
- Repair
  - Repair Line
- Fire Perimeter
  - Fire Edge
  - Contained Line
  - County or Equivalent
- Transportation
  - Highway
  - Road
  - 4WD Road
- Sage-grouse Priority Habitat Mgmt Area
- Land Status
  - Bureau of Land Management (BLM)
  - State



1:18,000

Name: NAD 1983 UTM Zone 12N