

Transportation Map

Bear Fire

UT-VLD-000127

June 20, 2021

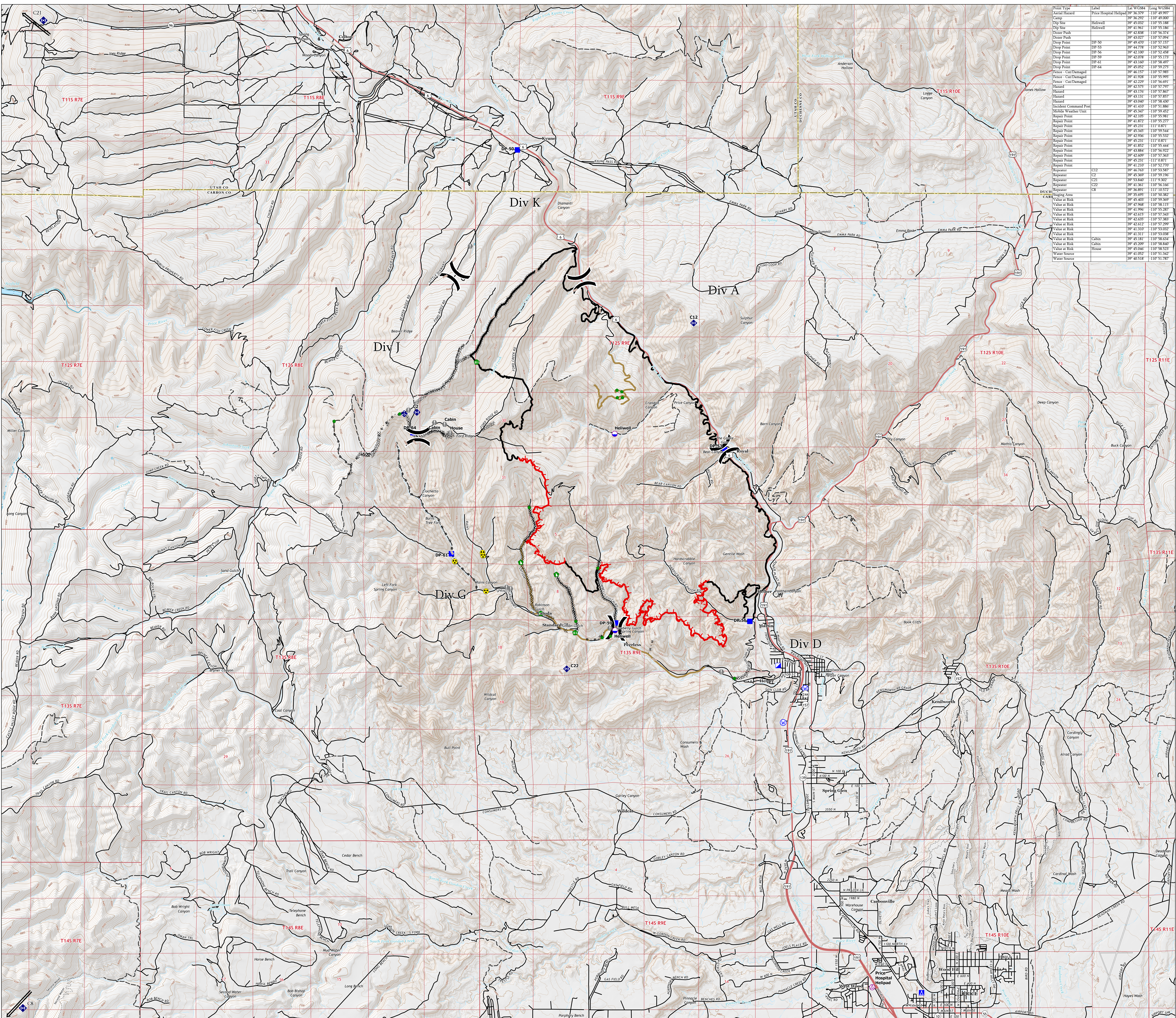


Incident Management Team

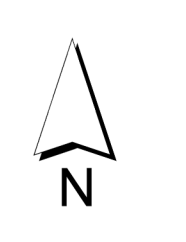
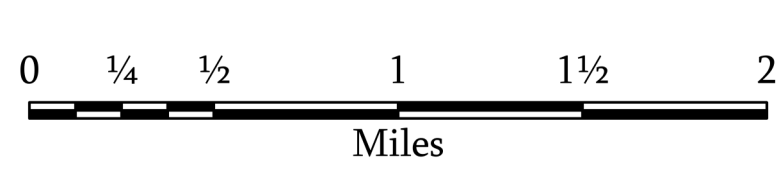
12,170 Acres

IR Flight at 0214 hours on 6/20

- Air Operations**
 - Aerial Hazard
 - Dip Site
- Assignment Breaks**
 - Division Break
- Logistics**
 - Incident Command Post
 - Drop Point
 - Camp
 - Staging Area
- Reference**
 - Value at Risk
- Repair**
 - Repair Point
 - Fence - Cut/Damaged
 - Dozer Push
- Communications**
 - Mobile Weather Unit
 - Repeater
- Safety**
 - Hazard
- Water**
 - Water Source
- Ops Completed**
 - Completed Dozer Line
 - Completed Hand Line
 - Completed Road as Line
- Reference**
 - Access or Improved Road
- Repair**
 - Repair Line
- Fire Perimeter**
 - Fire Edge
 - Contained Line
- Transportation**
 - Highway
 - Road
 - 4WD Road
 - Trail



Point Type	Label	Lat WGS84	Long WGS84
Aerial Hazard	Price Hospital Helipad	39 56 292	-110 49 000
Dip Site	Helipad	39 45 002	-110 53 188
Dip Site	Helipad	39 43 961	-110 53 188
Dozer Push		39 43 838	-110 56 374
Dozer Push		39 43 027	-110 57 094
Drop Point	DP-50	39 45 476	-110 57 153
Drop Point	DP-53	39 44 778	-110 57 963
Drop Point	DP-56	39 43 100	-110 57 268
Drop Point	DP-59	39 43 078	-110 55 173
Drop Point	DP-61	39 43 160	-110 58 497
Drop Point	DP-64	39 43 925	-110 57 275
Fence - Cut/Damaged		39 46 157	-110 57 985
Fence - Cut/Damaged		39 41 928	-110 53 995
Fence - Cut/Damaged		39 43 229	-110 57 797
Hazard		39 42 575	-110 57 797
Hazard		39 43 176	-110 57 867
Hazard		39 43 131	-110 57 857
Hazard		39 43 040	-110 58 430
Incident Command Post		39 43 110	-110 57 868
Mobile Weather Unit		39 43 347	-110 57 432
Repair Point		39 42 105	-110 53 981
Repair Point		39 41 872	-110 53 327
Repair Point		39 43 231	-111 0 871
Repair Point		39 43 345	-110 57 541
Repair Point		39 43 956	-110 55 532
Repair Point		39 43 231	-111 0 871
Repair Point		39 43 852	-110 54 444
Repair Point		39 43 884	-110 56 922
Repair Point		39 42 609	-110 57 363
Repair Point		39 43 231	-111 0 871
Repeater	C12	39 41 210	-110 52 770
Repeater	C21	39 42 869	-110 57 380
Repeater	C22	39 43 840	-111 0 302
Repeater	C23	39 43 507	-110 56 184
Repeater	C8	39 36 891	-111 10 572
Staging Area		39 35 095	-110 58 382
Value at Risk		39 47 568	-110 58 115
Value at Risk		39 41 996	-110 53 287
Value at Risk		39 42 032	-110 57 343
Value at Risk		39 42 035	-110 57 383
Value at Risk		39 42 022	-110 57 290
Value at Risk		39 41 310	-110 53 032
Value at Risk		39 41 311	-110 53 038
Value at Risk		39 43 181	-110 56 631
Value at Risk		39 43 209	-110 58 840
Value at Risk		39 43 046	-110 58 523
Water Source		39 41 052	-110 51 142
Water Source		39 40 518	-110 51 787



1:33,000

Name: NAD 1983 UTM Zone 12N