

Briefing Area Map

Bear Fire

UT-VLD-000127

June 21, 2021

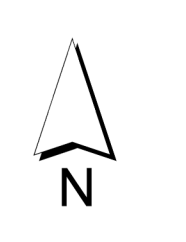
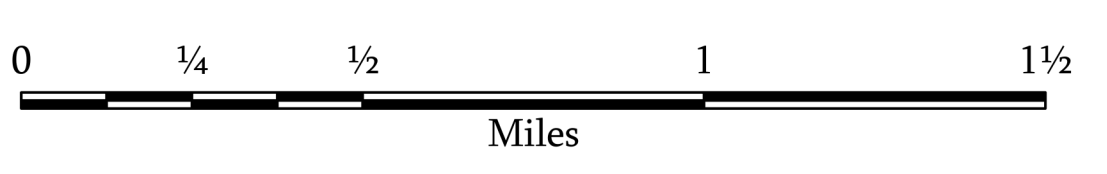
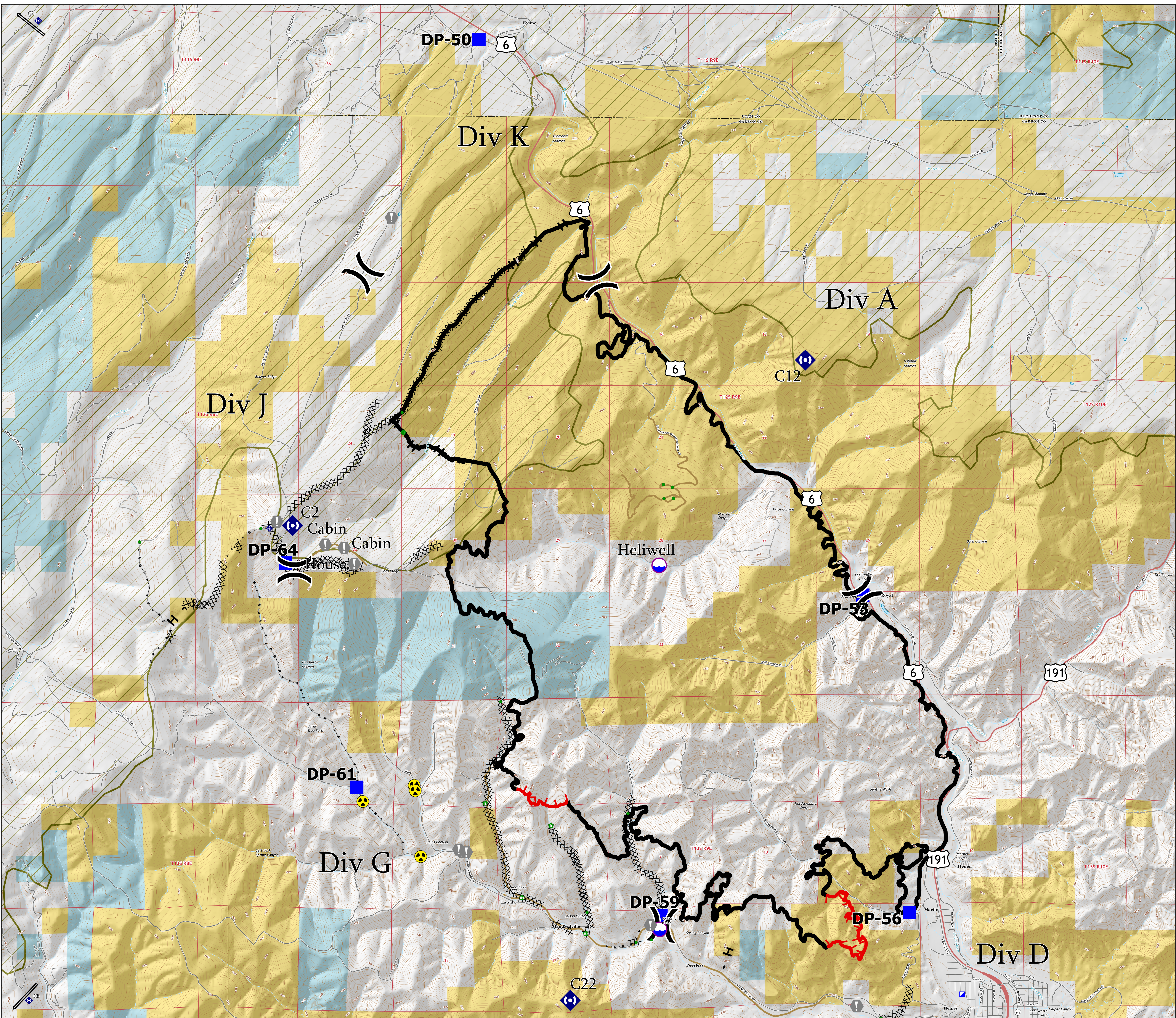


Incident Management Team

12,172 Acres

IR Flight at 0146 hours on 6/21

- Air Operations**
 - Dip Site
- Assignment Breaks**
 - Division Break
- Logistics**
 - Incident Command Post
 - Drop Point
- Reference**
 - Value at Risk
- Repair**
 - Repair Point
 - Fence - Cut/Damaged
 - Dozer Push
- Communications**
 - Mobile Weather Unit
 - Repeater
- Safety**
 - Hazard
- Ops Completed**
 - Completed Dozer Line
 - Completed Hand Line
 - Completed Road as Line
- Reference**
 - Access or Improved Road
- Repair**
 - Repair Line
- Fire Perimeter**
 - Fire Edge
 - Contained Line
 - County or Equivalent
- Transportation**
 - Highway
 - Road
 - 4WD Road
- Sage-grouse Priority Habitat Mgmt Area**
- Land Status**
 - Bureau of Land Management (BLM)
 - State



1:18,000

Name: NAD 1983 UTM Zone 12N