

Operations Map

Bear Fire

UT-VLD-000127

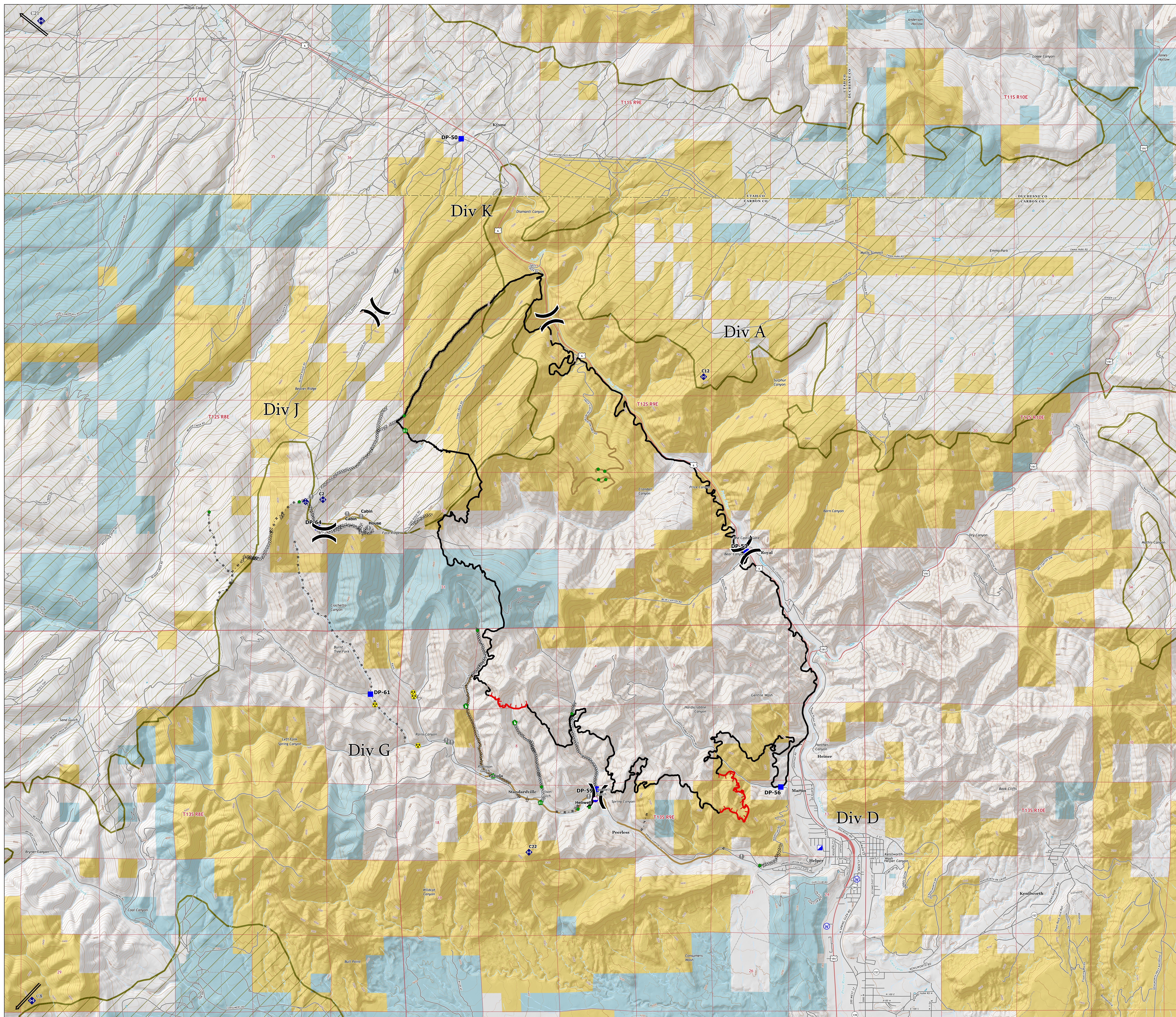
June 22, 2021



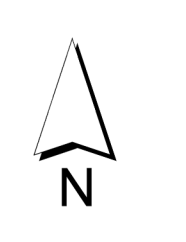
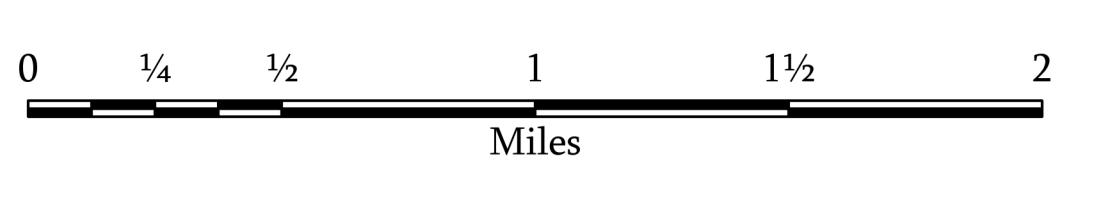
Incident Management Team

12,172 Acres

IR Flight at 0146 hours on 6/21



- Air Operations
 - Dip Site
- Assignment Breaks
 - Division Break
- Logistics
 - Incident Command Post
 - Drop Point
- Reference
 - Value at Risk
- Repair
 - Repair Point
 - Fence - Cut/Damaged
 - Dozer Push
- Communications
 - Mobile Weather Unit
 - Repeater
- Safety
 - Hazard
- Water
 - Water Source
- Ops Completed
 - Completed Dozer Line
 - Completed Hand Line
 - Completed Road as Line
- Reference
 - Access or Improved Road
- Repair
 - Repair Line
- Fire Perimeter
 - Fire Edge
 - Contained Line
- Transportation
 - Highway
 - Road
 - 4WD Road
 - Trail
 - Sage-grouse Priority Habitat Mgmt Area
- Land Status
 - Bureau of Land Management (BLM)
 - State



1:24,000

Name: NAD 1983 UTM Zone 12N