





Bear Fire
Incident # - UT-VLD-000127Unknown
Infrared Imagery Map
Imagery Flown:
June 10, 2017 - 0128 (MDT)
Interpreted Acres: 5,479 Acres
IRIN: Bob Brantlinger

USGS The National Map: Orthoimagery and US Topo. Data refreshed January, 2021.

Legend

	Heat Perimeter		Isolated Heat Source
	Intense Heat		Scattered Heat Source

