




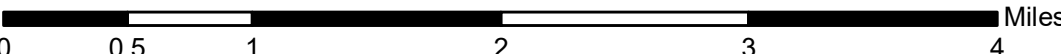


**Bear Fire**  
 Incident # - UT-VLD-000127Unknown  
 Infrared Imagery Map  
 Imagery Flown:  
 June 11, 2017 - 0208 (MDT)  
 Interpreted Acres: 8,332 Acres  
 IRIN: Bob Brantlinger

Source: Esri, Maxar, GeoEye, Earthstar Geographics, CNES/Airbus DS, USDA, USGS, AeroGRID, IGN, and the GIS User Community

**Legend**

 Heat Perimeter	 Isolated Heat Source
 Intense Heat	 Scattered Heat Source

  
 Miles

