

# Briefing Area Map

## Bennion Creek Fire

UT-MLF-000115

June 14, 2021

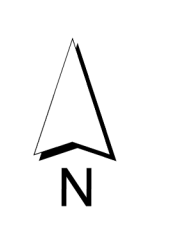
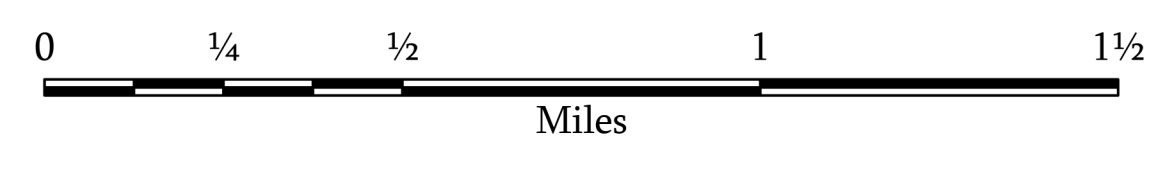
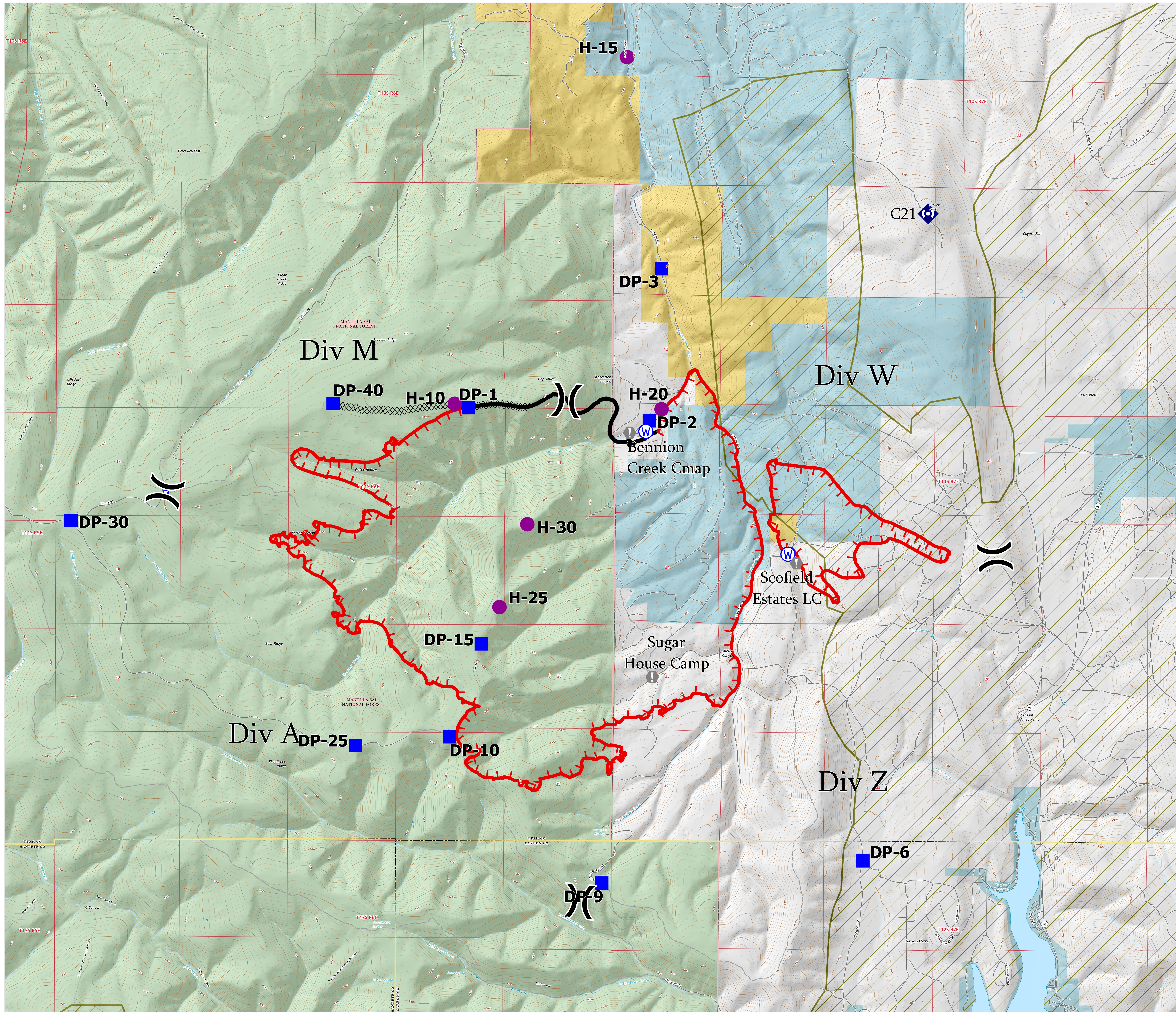


Incident Management Team

6,514 Acres

IR Flight at 0237 hours on 6/13

- Air Operations**
  - Helispot
- Assignment Breaks**
  - ⌘ Division Break
- Logistics**
  - Incident Command Post
  - Drop Point
- Reference**
  - Value at Risk
- Communications**
  - ◆ Repeater
- Water**
  - ⊙ Water Source
- Ops Completed**
  - ⊗ Completed Dozer Line
- Fire Perimeter**
  - Fire Edge
  - Contained Line
  - ▭ County or Equivalent
- Transportation**
  - Road
  - 4WD Road
  - Trail
  - ▭ Sage-grouse Priority Habitat Mgmt Area
- Land Status**
  - Bureau of Land Management (BLM)
  - State
  - US Forest Service (USFS)



1:17,000

Name: NAD 1983 UTM Zone 12N