

Briefing Area Map

Bennion Creek Fire

UT-MLF-000115

June 14, 2021

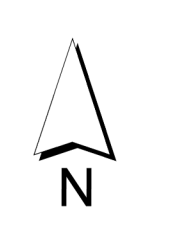
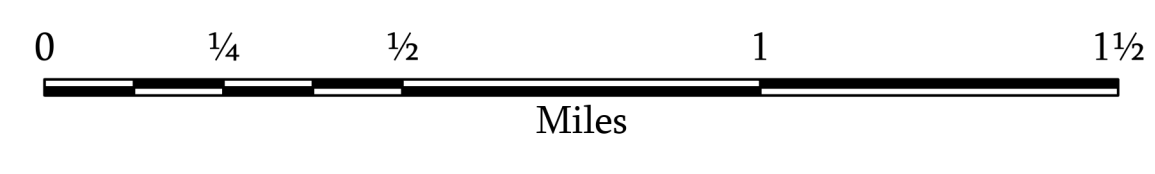
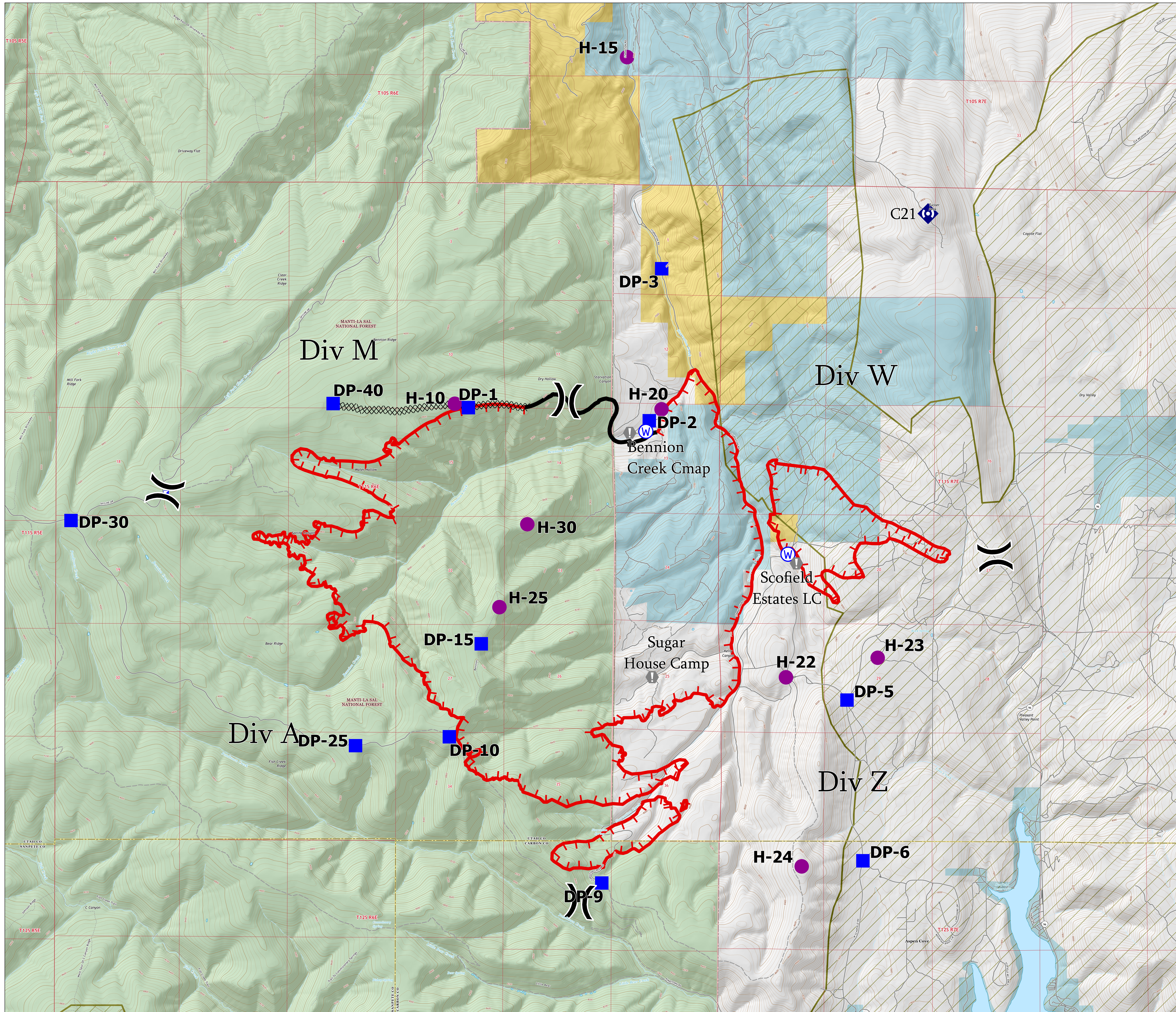


Incident Management Team

7,724 Acres

IR Flight at 0253 hours on 6/14

- Air Operations**
 - Helispot
- Assignment Breaks**
 - ⌘ Division Break
- Logistics**
 - Incident Command Post
 - Drop Point
- Reference**
 - Value at Risk
- Communications**
 - ◆ Repeater
- Water**
 - ⊙ Water Source
- Ops Completed**
 - ⊗ Completed Dozer Line
- Fire Perimeter**
 - Fire Edge
 - Contained Line
 - ▭ County or Equivalent
- Transportation**
 - Road
 - 4WD Road
 - Trail
 - ▭ Sage-grouse Priority Habitat Mgmt Area
- Land Status**
 - Bureau of Land Management (BLM)
 - State
 - US Forest Service (USFS)



1:17,000

Name: NAD 1983 UTM Zone 12N