

Briefing Area Map

Bennion Creek Fire

UT-MLF-000115

June 18, 2021

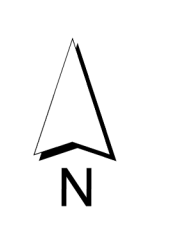
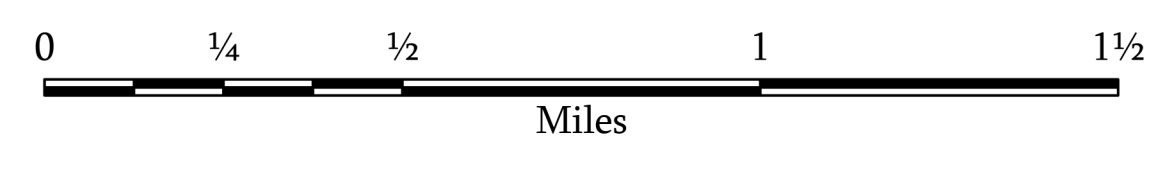
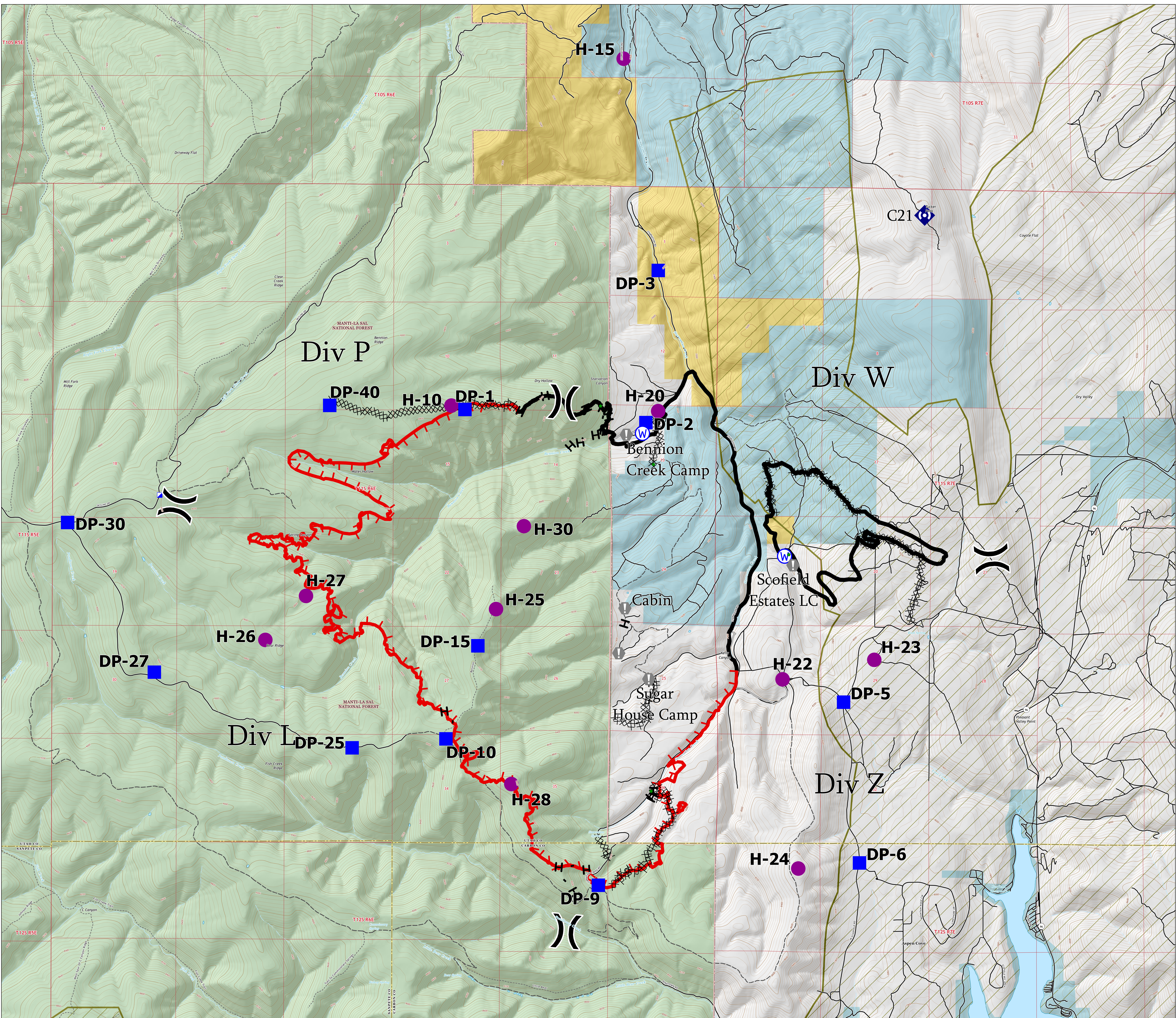


Incident Management Team

8,313 Acres

IR Flight at 0225 hours on 6/18

- Air Operations**
 - Helispot
- Assignment Breaks**
 - ⌘ Division Break
- Logistics**
 - Incident Command Post
 - Drop Point
- Reference**
 - Value at Risk
- Repair**
 - Repair Point
- Communications**
 - ◆ Repeater
- Water**
 - ⊙ Water Source
- Ops Completed**
 - ⊗ Completed Dozer Line
 - ⌘ Completed Hand Line
 - ⌘ Completed Road as Line
- Reference**
 - Access or Improved Road
- Fire Perimeter**
 - Fire Edge
 - Contained Line
 - County or Equivalent
- Transportation**
 - Road
 - - - 4WD Road
 - ⋯ Trail
- Sage-grouse Priority Habitat Mgmt Area**
 -
- Land Status**
 - Bureau of Land Management (BLM)
 - State
 - US Forest Service (USFS)



1:17,000

Name: NAD 1983 UTM Zone 12N