

Final Perimeter Map




Bennion Creek Fire

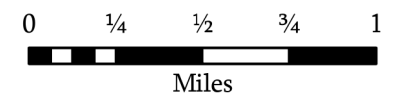
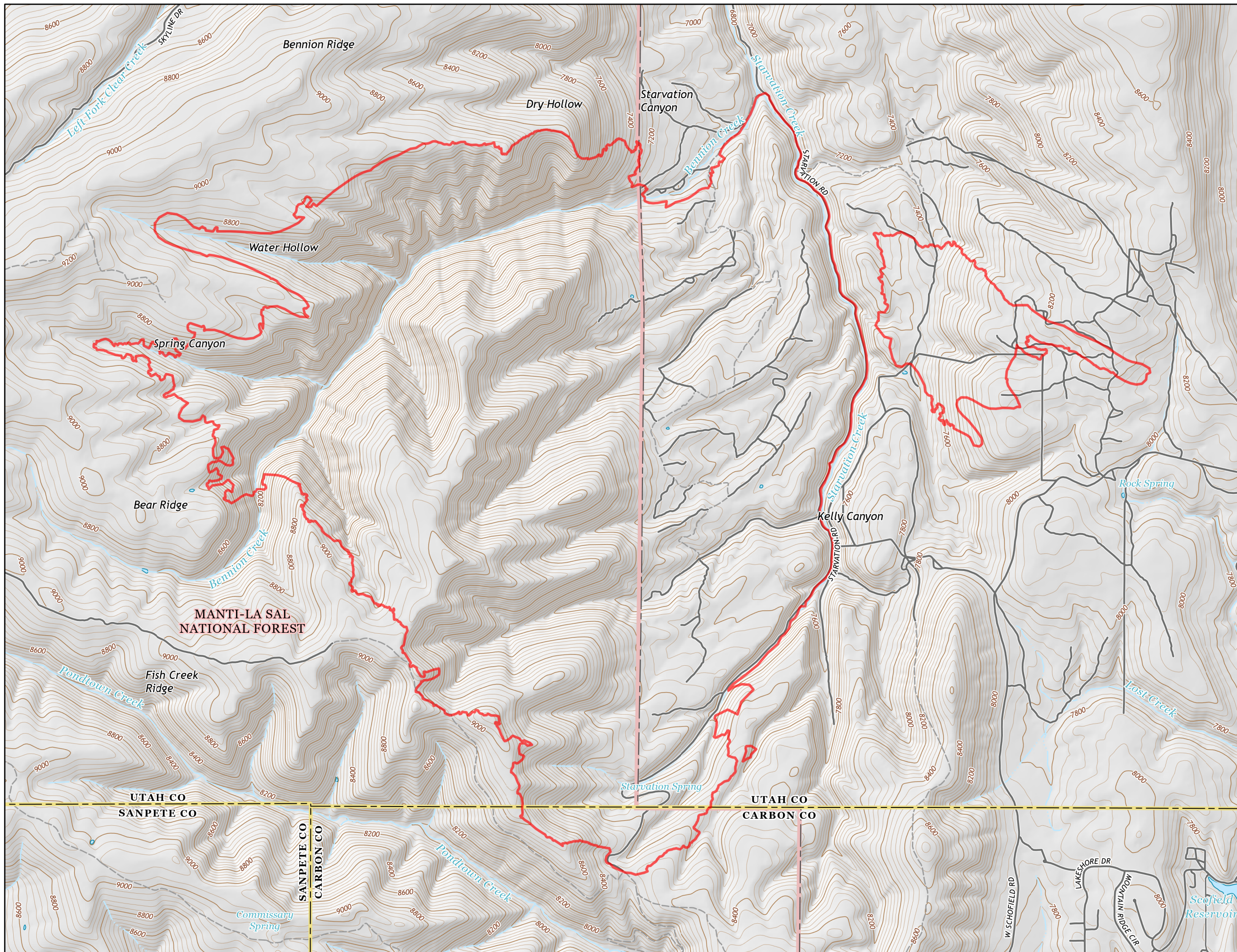
UT-MLF-000115

June 21, 2021



8,313 Acres
IR Flight at 0151 hours on 6/21

-  Wildfire Daily Fire Perimeter
-  Road
-  4WD Road



1:35,000
NAD 1983 UTM 12N