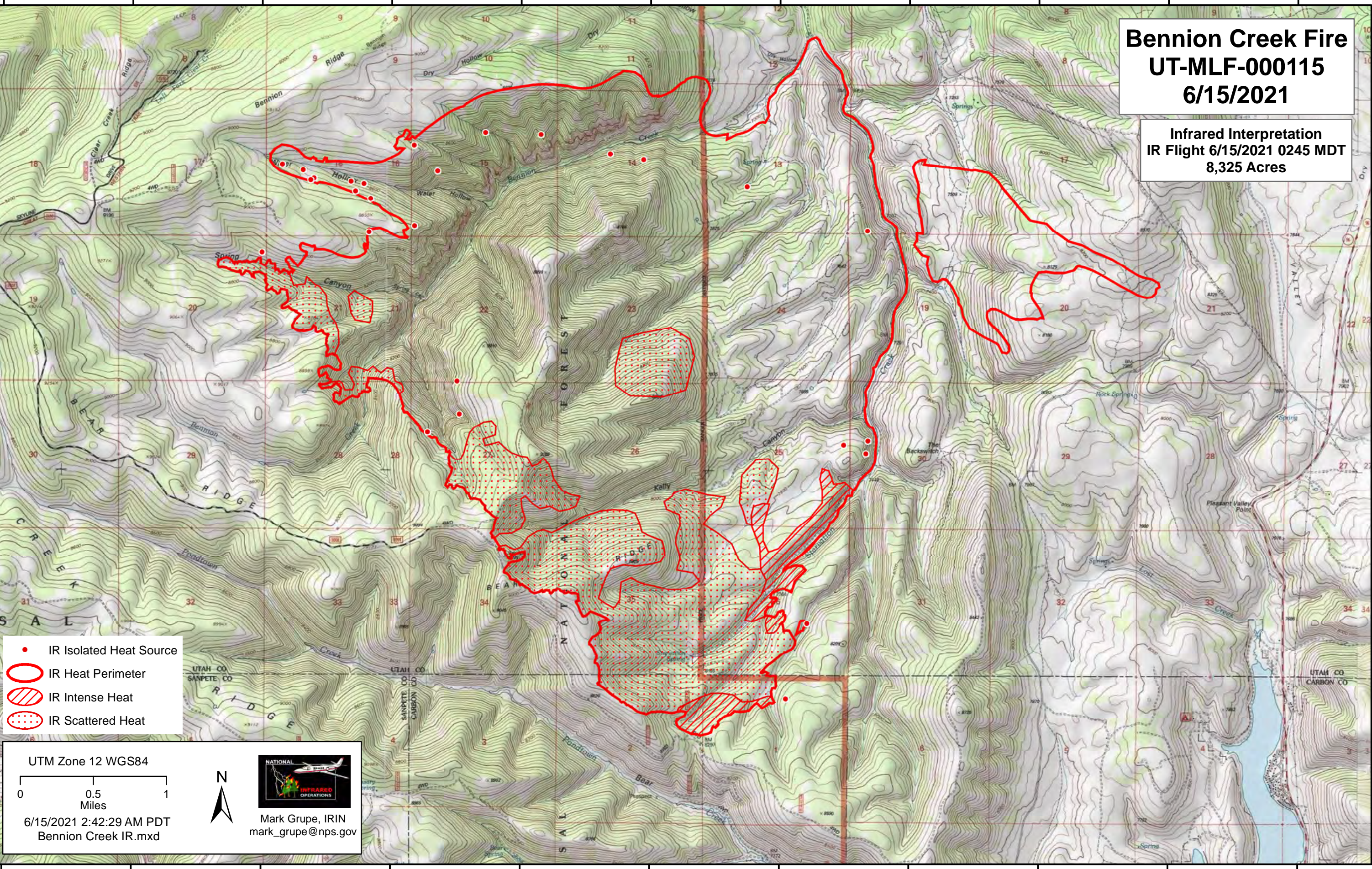


Bennion Creek Fire UT-MLF-000115 6/15/2021

Infrared Interpretation
IR Flight 6/15/2021 0245 MDT
8,325 Acres





- IR Isolated Heat Source
- IR Heat Perimeter
- ▨ IR Intense Heat
- IR Scattered Heat

UTM Zone 12 WGS84

0 0.5 1 Miles

6/15/2021 2:42:29 AM PDT
Bennion Creek IR.mxd



Mark Grupe, IRIN
mark_grupe@nps.gov