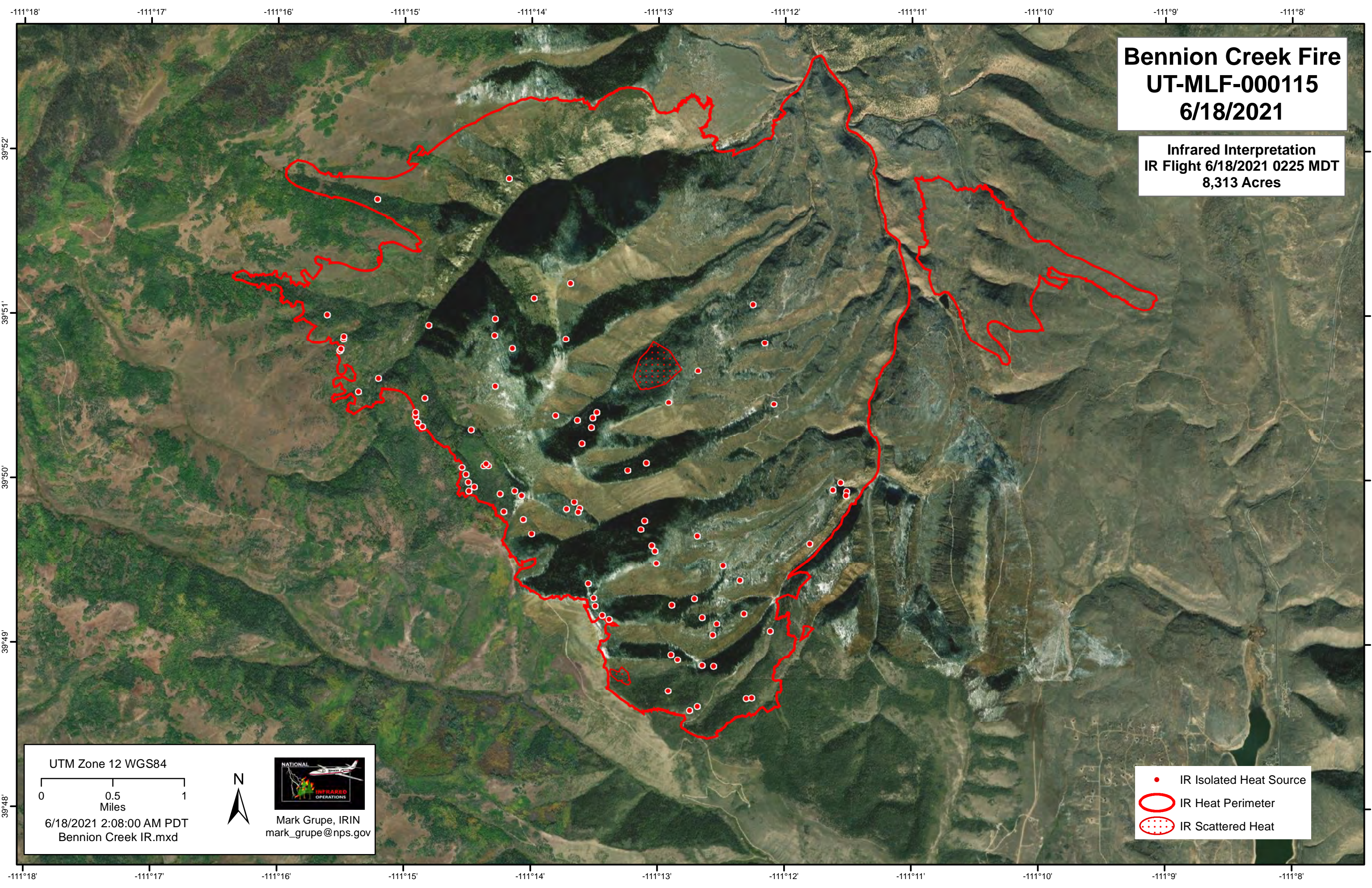


**Bennion Creek Fire**  
**UT-MLF-000115**  
**6/18/2021**



Infrared Interpretation  
IR Flight 6/18/2021 0225 MDT  
8,313 Acres



UTM Zone 12 WGS84

0 0.5 1  
Miles

6/18/2021 2:08:00 AM PDT  
Bennion Creek IR.mxd



Mark Grupe, IRIN  
mark\_grupe@nps.gov

- IR Isolated Heat Source
- IR Heat Perimeter
- ⦿ IR Scattered Heat