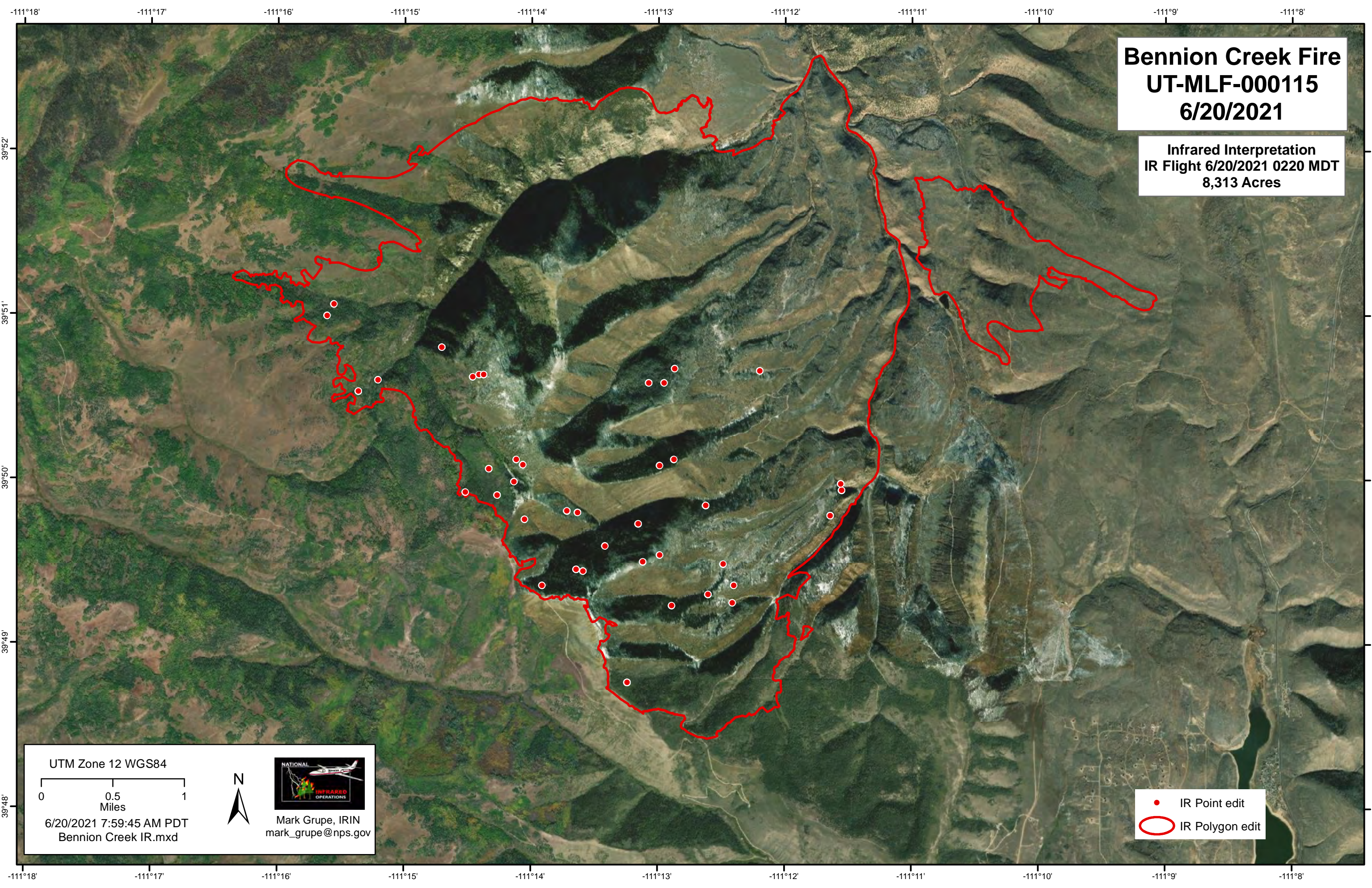


Bennion Creek Fire
UT-MLF-000115
6/20/2021



Infrared Interpretation
IR Flight 6/20/2021 0220 MDT
8,313 Acres



UTM Zone 12 WGS84

0 0.5 1
Miles

6/20/2021 7:59:45 AM PDT
Bennion Creek IR.mxd



Mark Grupe, IRIN
mark_grupe@nps.gov

- IR Point edit
- IR Polygon edit