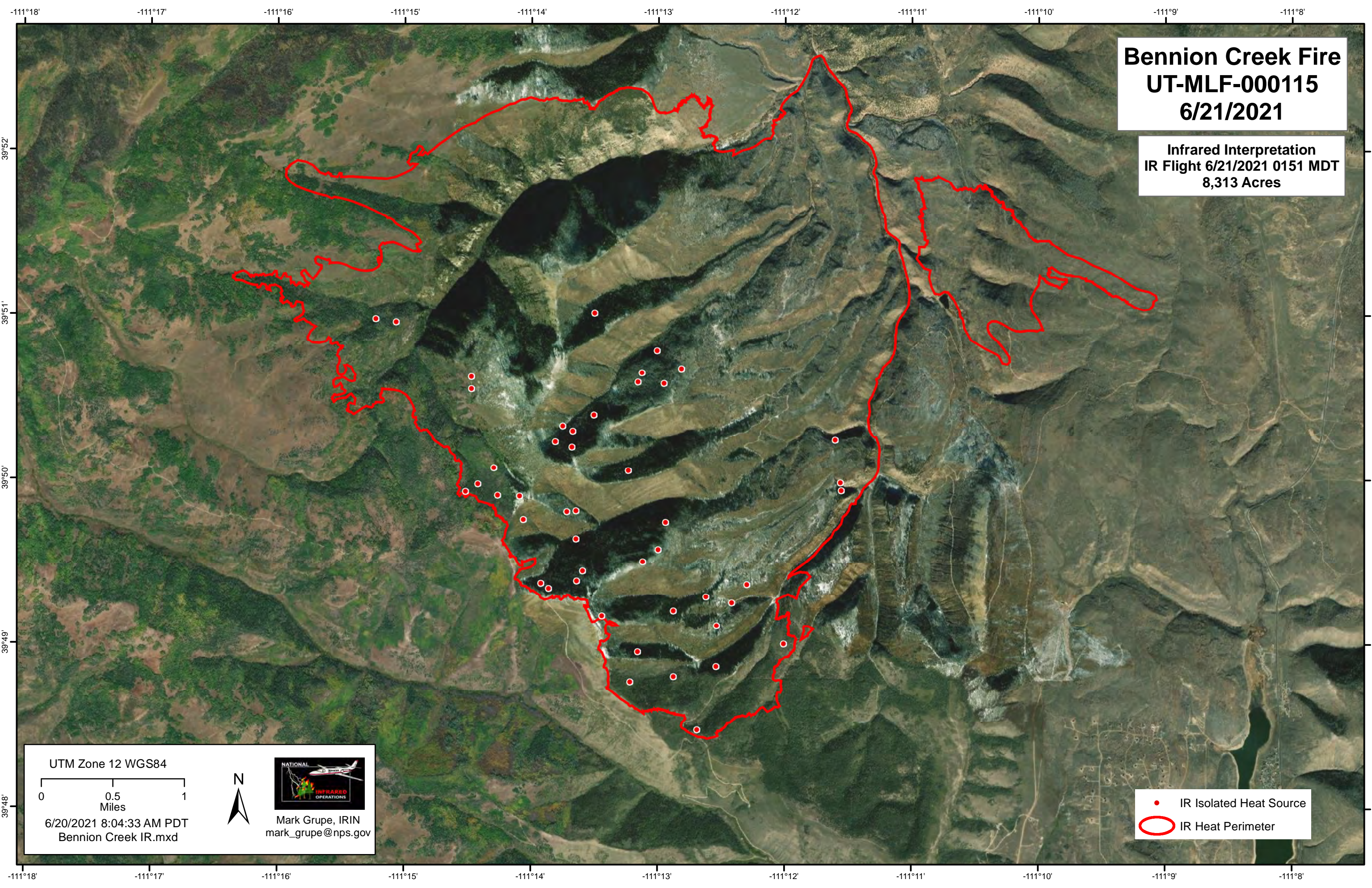


Bennion Creek Fire
UT-MLF-000115
6/21/2021



Infrared Interpretation
IR Flight 6/21/2021 0151 MDT
8,313 Acres



UTM Zone 12 WGS84

0 0.5 1
Miles

6/20/2021 8:04:33 AM PDT
Bennion Creek IR.mxd



Mark Grupe, IRIN
mark_grupe@nps.gov

- IR Isolated Heat Source
- IR Heat Perimeter