






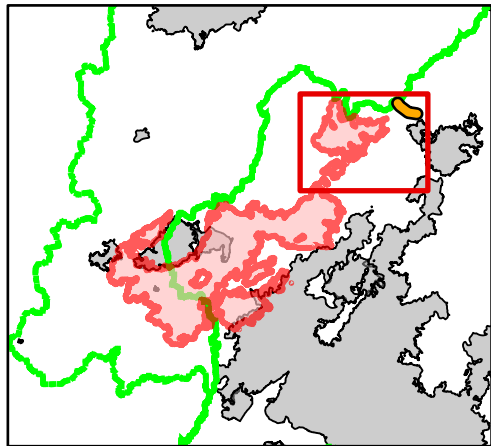

BOUNDARY

IAP

SCARFACE GROUP
ID-SCF-021230
9/14/2021

est. 60,979 acres on
09/13/2021 1959

-  Helispot
-  Management Action Point
-  Trail
-  Federal Wilderness Boundary
-  Wildfire Daily Fire Perimeter



9/14/2021 1833

PCS: NAD 1983 UTM Zone 11N

1.5 Miles

