








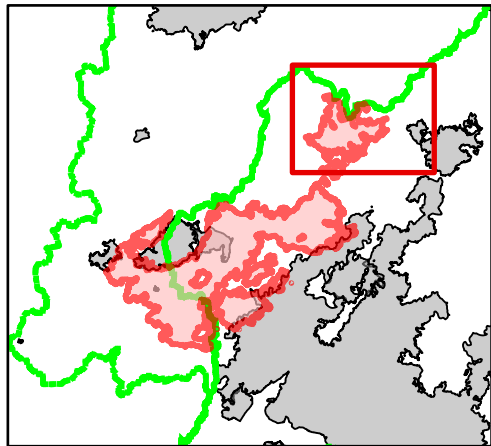

BOUNDARY

IAP

SCARFACE GROUP
ID-SCF-021230
9/17/2021

est. 64,670 acres on
09/15/2021 2238

-  Dip Site
-  Helisport
-  Sling Site
-  Mobile Weather Unit
-  Trail
-  Federal Wilderness Boundary
-  Wildfire Daily Fire Perimeter



9/16/2021 2029

PCS: NAD 1983 UTM Zone 11N

1.5 Miles

