












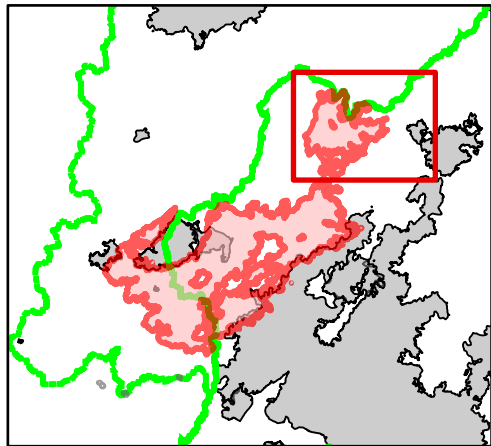
BOUNDARY

IAP

SCARFACE GROUP
ID-SCF-021230
9/20/2021

est. 73,620 acres on
09/17/2021 2002hrs

-  Dip Site
-  Helispot
-  Sling Site
-  Mobile Weather Unit
-  Repeater
-  Temporary Flight Restriction
-  Fire Edge
-  Trail
-  Federal Wilderness Boundary
-  Fire History
-  Wildfire Daily Fire Perimeter



9/19/2021 2051

PCS: NAD 1983 UTM Zone 11N

1.5 Miles

