














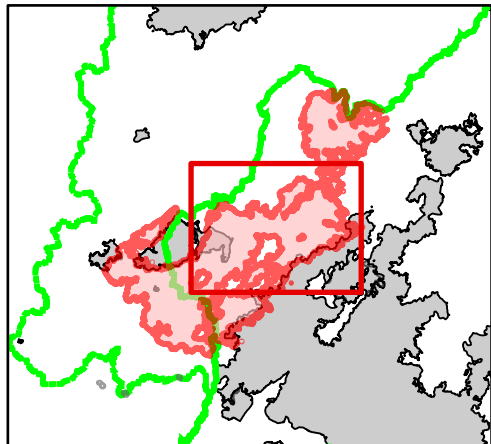

BOUNDARY

IAP

SEAFOAM GROUP
ID-SCF-021230
9/24/2021

est. 80,053 acres on
09/23/2021 1949hrs

-  Dip Site
-  Helispot
-  Repeater
-  Temporary Flight Restriction
-  Fire Edge
-  Trail
-  Dirt Roads
-  Unimproved Roads
-  Closed Roads
-  Roads Open to All Vehicles, Yearlong
-  Federal Wilderness Boundary
-  Fire History
-  Wildfire Daily Fire Perimeter



9/24/2021 0546

PCS: NAD 1983 UTM Zone 11N

1.5 Miles

